


















CUMMINS TOWN

ELEV 199

AVFAX CODE 5311

FULL NOTAM SERVICE NOT AVBL

                	SA 341510S 1354248E UTC +9:30 YCMM VAR 7 DEG E UNCR AD OPR District Council of Lower Eyre Peninsula, 32 Railway Terrace, Cummins, SA, 5631. PH 08 8676 0400.
--	--

METEOROLOGICAL INFORMATION PROVIDED

1. METAR/SPECI.
2. AWIS PH 08 8150 3804 - Report faults to BoM.

ATS AND AERODROME COMMUNICATION FACILITIES

FIA MELBOURNE CENTRE 125.9 Circuit area

FLIGHT PROCEDURES

Right hand CCTS when OPR RWY 27.

CTAF 126.7

ADDITIONAL INFORMATION

Bird hazard exists.

CHARTS RELATED TO THE AERODROME

WAC 3459.