WEST MUSGRAVE, WA (YWMO)

AWIS	FIA	CTAF + AFRU	AFRU+PAL
122.075	ML CEN 130.9	126.7	126.7

RNP APCH LNAV/VNAV RQMNTS:
- YWMO QNH and TEMP RQ
- PROC TEMP RANGE 0°C to +60°C

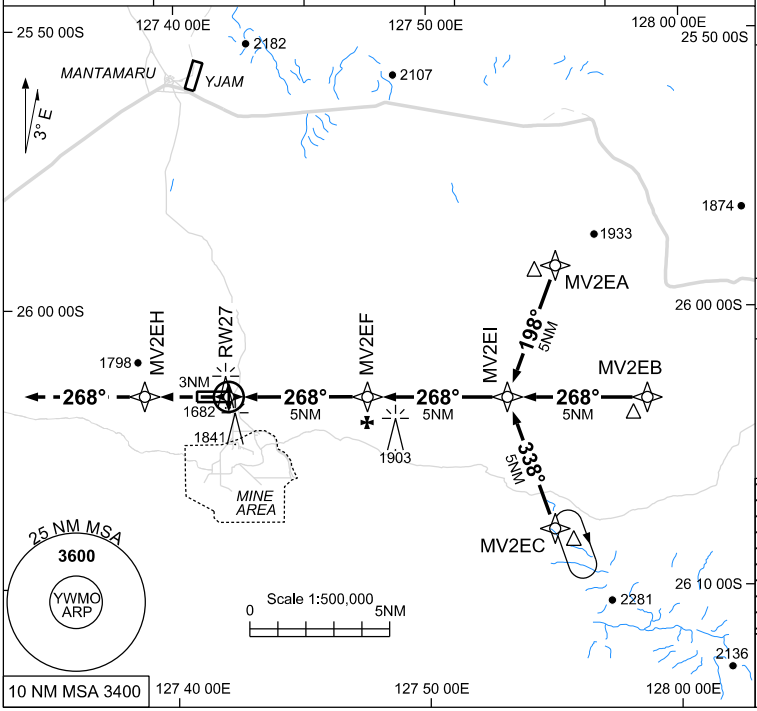

Holding at MV2EC

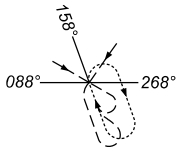

TR IN	TURN	TIME	MIN ALT	DME LMT
338°	Right	1	3600	

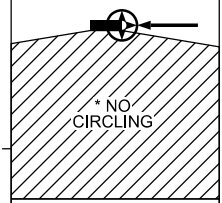

AD ELEV 1596

Bearings are Magnetic
Elevations in FEET AMSL

NM TO NEXT WPT	RW27	1	1.5	2	3	4	MV2EF	1.2					
ALT (3° APCH PATH)		1940	2110	2260	2580	2900	3200	3600					

MISSED APPROACH:

TRACK DCT TO MV2EH, THEN TRACK 268°. CLIMB TO 3600ft.

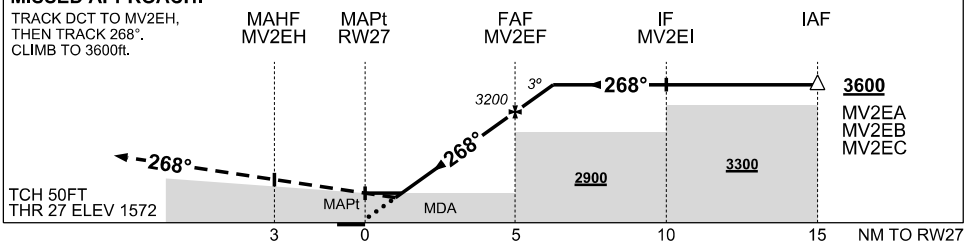

NOTES

1. MAX IAS INITIAL: 210KT.
2. NO CIRCLING S OF RWY 09/27.

CATEGORY	A	B	C	D
LNAV/VNAV	**1920** (348 - 2.0)			NOT APPLICABLE
LNAV	**2110** (538 - 3.0)			
* CIRCLING	**2320** (724 - 2.4)		**2420** (824-4.0)	
ALTERNATE	(1224 - 4.4)		(1324 - 6.0)	

Changes: ADDED OBSTACLE.

WMOGN02-186

© Airservices Australia