**USE QNH**

RNP Z RWY 30

**30 NOV 2023**

# WILLIAMTOWN, NSW (YWLM)

| ATIS | ACD | SMC | TWR | APP | FIA (AH) | CTAF+AFRU (AH) AFRU+PAL (AH) |
|---|---|---|---|---|---|---|
| **134.45** **316.1 365** | **130.35** | **121.8** | **118.3** **280.9 243.0** | **H 133.3 261.4** **L 135.7 293.4** | **BN CEN 125.7** | **118.3** |

**RNP APCH LNAV/VNAV RQMNTS:**
- **YWLM QNH RQ**
- **YWLM TEMP RQ**
- **PROC TEMP RANGE -5°C TO +61°C**

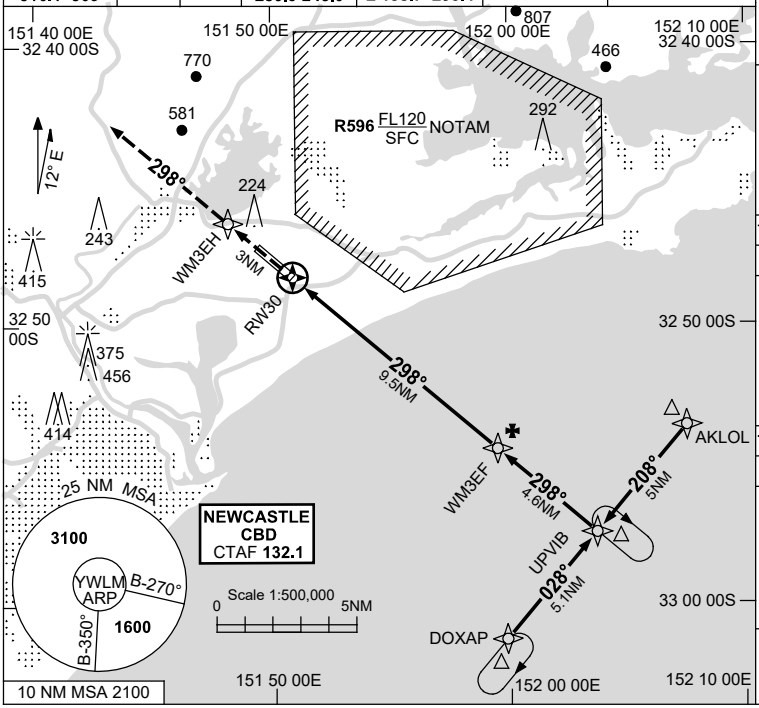


**Holding at UPVIB**

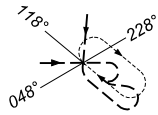


| TR IN | TURN | TIME | MIN ALT | DME LMT |
|---|---|---|---|---|
| ***298°*** | Right | 1 | 3100 | |

**Holding at DOXAP**

| TR IN | TURN | TIME | MIN ALT | DME LMT |
|---|---|---|---|---|
| ***028°*** | Right | 1 | 3100 | |

AD ELEV 31

Bearings are Magnetic
Elevations in FEET AMSL

| NM TO NEXT WPT | RW30 | 1.1 | 1.7 | 2 | 3 | 4 | 5 | 6 | 7 | 8 | 9 | WM3EF |
|---|---|---|---|---|---|---|---|---|---|---|---|---|
| ALT ( 3° APCH PATH ) | | 410 | 600 | 700 | 1020 | 1340 | 1660 | 1980 | 2300 | 2610 | 2930 | 3100 |

**MISSED APPROACH:**
TRACK DCT TO WM3EH,
THEN TRACK 298°.
CLIMB TO 3100FT OR
AS DIRECTED BY ATC.

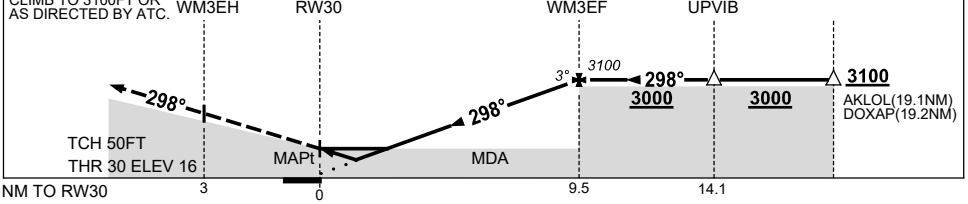


## NOTES

1. MAX IAS:
   INITIAL : 230KT.

| CATEGORY | A | B | C | D |
|---|---|---|---|---|
| LNAV/VNAV | **410** (394-1.3) | | | |
| LNAV | **600** (584-2.4) | | | |
| CIRCLING | **710** (679-2.4) | | **810** (779-4.0) | **1070** (1039-5.0) |
| ALTERNATE | (1179-4.4) | | (1279-6.0) | (1539-7.0) |

Changes: NEW PROC.

WLMGN06-177

© Airservices Australia

airservices australia