ATIS	ACD	SMC	TWR	APP	FIA (AH)	CTAF+AFRU(AH)	BRG are MAG
134.45 316.1 365	130.35	121.8	118.3 280.9 243.0	H 133.3 261.4 L 135.7 293.4	BN CEN 125.7	AFRU+PAL (AH) 118.3	ELEV in FEET AMSL

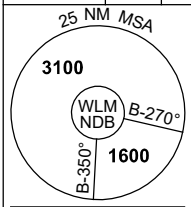

10 NM MSA 2100

DME USING WLM DME

REFERENCE WAYPOINT WLM NDB

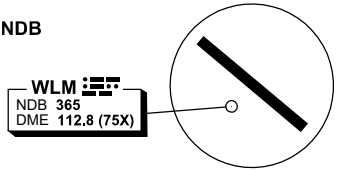

AD ELEV 31

WMD TO WLM

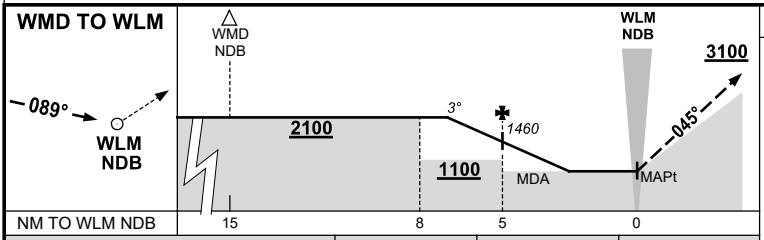

MISSED APPROACH:
TURN LEFT, TRACK 045°. CLIMB TO 3100ft OR AS ADVISED BY ATC.

CIRCLING MINIMA	A,B: 710-2.4	C: 810-4.0	D: 1070-5.0

NM TO WLM NDB	7	6	5	4	3.8	3	2.6
ALT (3° APCH PATH)	2100	1770	1460	1140	1070	810	710

*ALL OTHER ROUTES TO WLM NDB

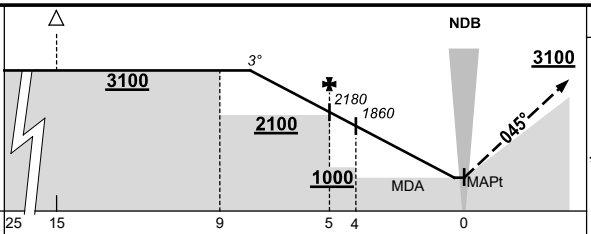

MISSED APPROACH:
TURN AS REQUIRED TO TRACK 045°. CLIMB TO 3100ft OR AS DIRECTED BY ATC.

*NOTE:
ROUTES FROM THE SW PENETRATE NEWCASTLE CBD CTAF.

CIRCLING MINIMA	A,B: 720-2.4	C: 810-4.0	D: 1070-5.0

NM TO WLM NDB	7.9	7	6	5	4	3	2	1.5	1	0.7	0.4
ALT (3° APCH PATH)	3100	2820	2500	2180	1860	1550	1230	1070	910	810	720

© Airservices Australia