| ATIS | ACD | SMC | TWR | APP | FIA (AH) | CTAF+AFRU(AH) | BRG are MAG |
|---|---|---|---|---|---|---|---|
| 134.45<br>316.1 365 | 130.35 | 121.8 | 118.3<br>280.9 243.0 | H 133.3 261.4<br>L 135.7 293.4 | BN CEN 125.7 | AFRU+PAL (AH)<br>118.3 | ELEV in FEET AMSL |

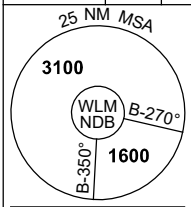


10 NM MSA 2100

**DME USING WLM DME**

**REFERENCE WAYPOINT WLM NDB**

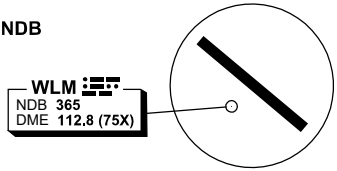


AD ELEV 31

## WMD TO WLM

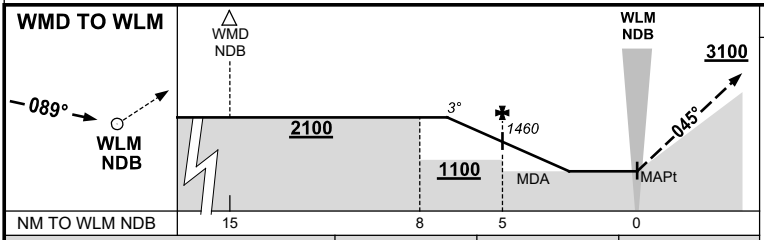


**MISSED APPROACH:**
TURN LEFT, TRACK 045°. CLIMB TO 3100ft OR AS ADVISED BY ATC.

| CIRCLING MINIMA | A,B: 710-2.4 | C: 810-4.0 | D: 1070-5.0 |
|---|---|---|---|

| NM TO WLM NDB | 7 | 6 | 5 | 4 | 3.8 | 3 | 2.6 |
|---|---|---|---|---|---|---|---|
| ALT (3° APCH PATH) | 2100 | 1770 | 1460 | 1140 | 1070 | 810 | 710 |

## *ALL OTHER ROUTES TO WLM NDB

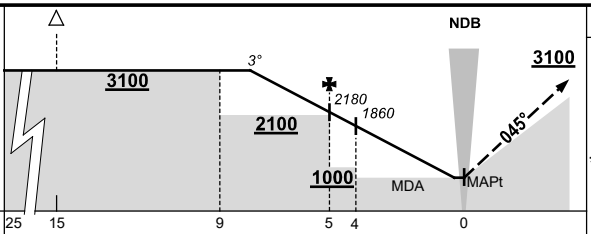


**MISSED APPROACH:**
TURN AS REQUIRED TO TRACK 045°. CLIMB TO 3100ft OR AS DIRECTED BY ATC.

*NOTE:
ROUTES FROM THE SW PENETRATE NEWCASTLE CBD CTAF.

| CIRCLING MINIMA | A,B: 720-2.4 | C: 810-4.0 | D: 1070-5.0 |
|---|---|---|---|

| NM TO WLM NDB | 7.9 | 7 | 6 | 5 | 4 | 3 | 2 | 1.5 | 1 | 0.7 | 0.4 |
|---|---|---|---|---|---|---|---|---|---|---|---|
| ALT (3° APCH PATH) | 3100 | 2820 | 2500 | 2180 | 1860 | 1550 | 1230 | 1070 | 910 | 810 | 720 |



© Airservices Australia