USE QNH

04 SEP 2025

RNP RWY 29

THE GRANITES, NT (YTGT)

AWIS	FIA	CTAF+AFRU	PAL+AA
133.05	**BN CEN 118.9**	**126.7**	**126.7**

RNP APCH

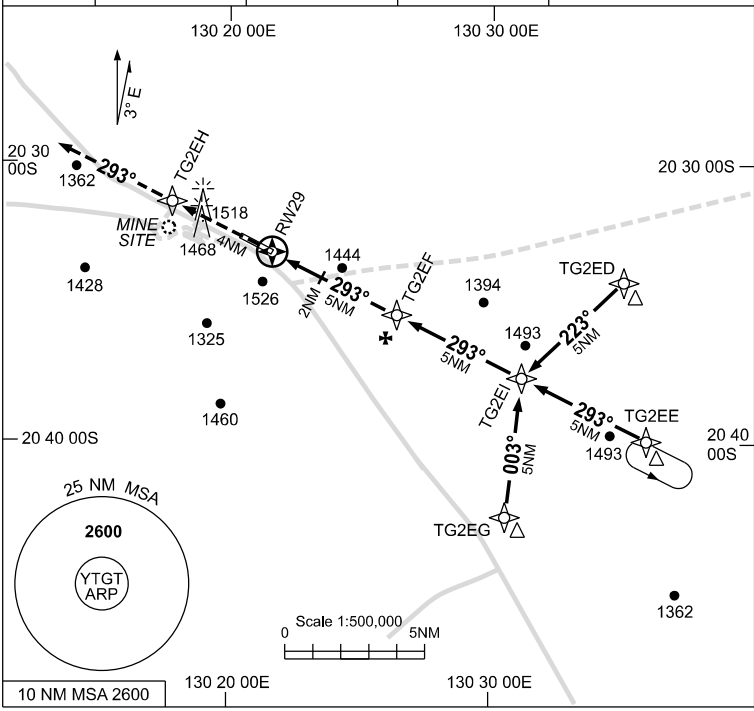

Holding at TG2EE

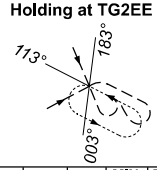

TR IN	TURN	TIME	MIN ALT	DME LMT
293°	Left	1	3000	



AD ELEV 1299

Bearings are Magnetic
Elevations in FEET AMSL

NM TO NEXT WPT	RW29	1.5	2	3	4	TG2EF	0.2					
ALT (3° APCH PATH)		1830	1980	2300	2620	2940	3000					

MISSED APPROACH:
TRACK DCT TO TG2EH,
THEN TRACK 293°.
CLIMB TO 2600ft.

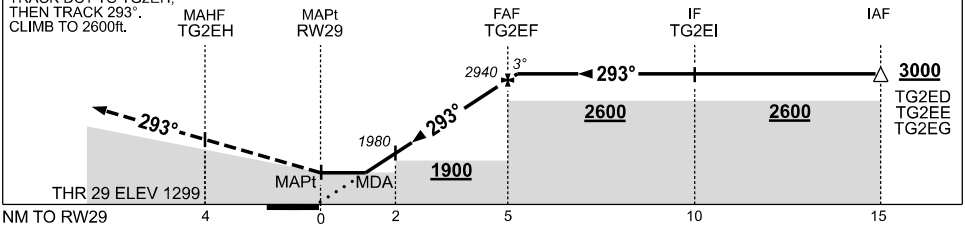

NOTES

1. MAX IAS:
   INITIAL : 210KT.

CAUTION:
1518FT TOWER ON EXTENDED CENTRLINE 2.7NM THR 29.

CATEGORY	A	B	C	D
LNAV	**1830** (531-3.0)			
CIRCLING	**2020** (721-2.4)		**2080** (781-4.0)	**2090** (791-5.0)
ALTERNATE	(1221-4.4)		(1281-6.0)	(1291-7.0)

Changes: PAL+AA, LIT OBST.

TGTGN02-184

© Airservices Australia

airservices australia