USE QNH

RNP RWY 05

28 NOV 2024

WAGGA WAGGA, NSW (YSWG)

AWIS	FIA	CTAF+AFRU	AFRU+PAL
115.0 221	**ML CEN 119.5**	**126.95**	**126.95**

RNP APCH
LNAV/VNAV RQMNTS:
- **YSWG QNH RQ**
- **YSWG TEMP RQ**
- **PROC TEMP RANGE -10°C TO +59°C**

Holding at WGAWB

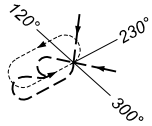

TR IN	TURN	TIME	MIN ALT	DME LMT
050°	Left	1	3100	

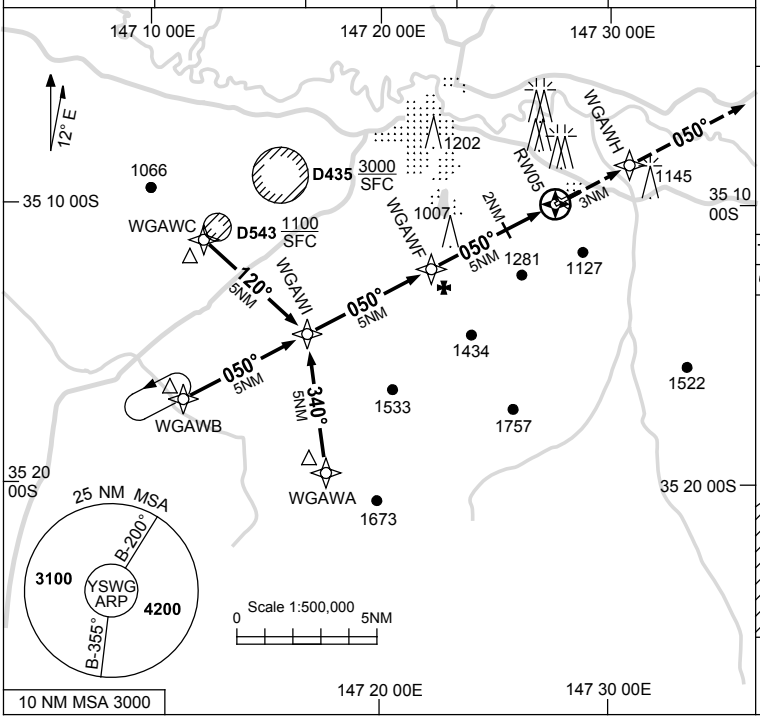

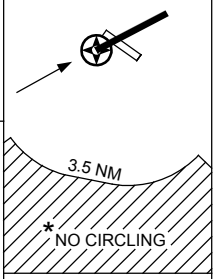

AD ELEV 724

Bearings are Magnetic
Elevations in FEET AMSL

NM TO NEXT WPT	2.3	2	1	WGAWF	4	3	2	1.8	0.9	RW05			
ALT (3° APCH PATH)	3100	2990	2670	2350	2030	1720	1400	1340	1050				

MISSED APPROACH:
TRACK DCT TO WGAWH, THEN TRACK 050°. CLIMB TO 4200FT.

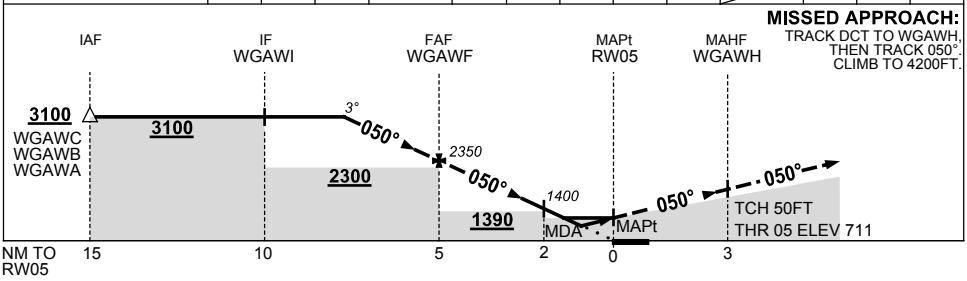

NOTES

1. MAX IAS: INITIAL : 210KT.
2. *NO CIRCLING IN SECTOR SOUTH OF RWY 05/23 AND RWY 12/30 BEYOND 3.5NM.

CATEGORY	A	B	C	D
LNAV/VNAV	**1050** (339-1.9)			
LNAV	**1340** (629-3.6)			
CIRCLING *	**1710** (986-2.4)		**1810** (1086-4.0)	**2010** (1286-5.0)
ALTERNATE	(1486-4.4)		(1586-6.0)	(1786-7.0)

Changes: R408 AND R415 DELETED.

SWGGN01-181

© Airservices Australia

airservices australia