USE QNH

NDB-Z RWY 21

03 SEP 2026

NOWRA, NSW (YSNW)

ATIS/AWIS	AFIS	SMC	TWR	APP	CTAF+AFRU (AH)	FIA (AH)	PAL+AA	NAVAID RQ:
125.65 280.4 359	**118.85**	**135.85**	**118.85**	**123.5**	**118.85**	**ML CEN 121.2**	**122.2**	• **DME**

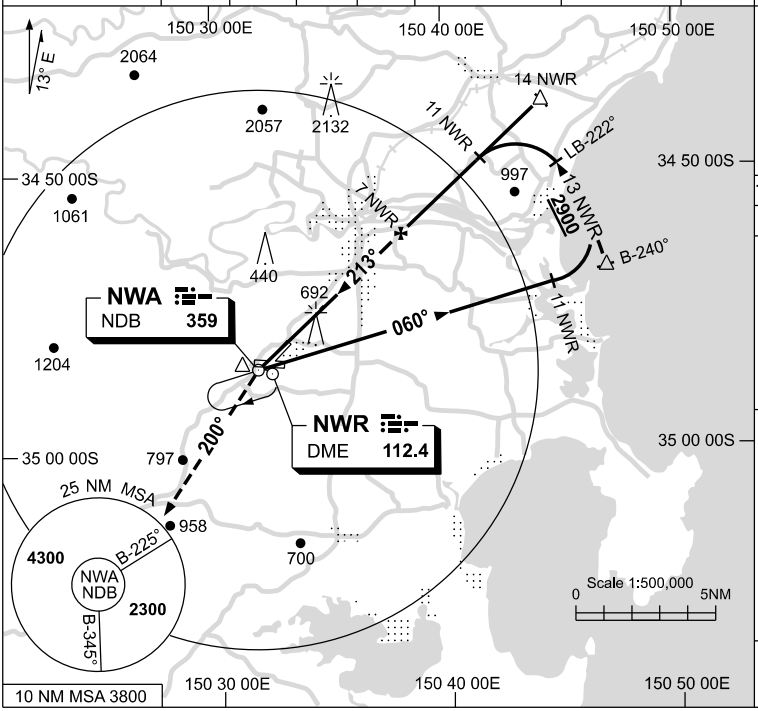

Holding at NWA NDB

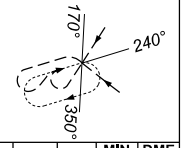

TR IN	TURN	TIME	MIN ALT	DME LMT
060°	Right	1	4300	

CAUTION

PROCEDURE IS OVERLAID BY PROCEDURES AT SHELLHARBOUR AD (YSHL). ACFT SEPARATION IS NOT ASSURED OUTSIDE NOWRA APP HOURS

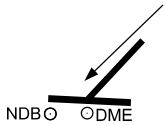

AD ELEV 399

Bearings are Magnetic

Elevations in FEET AMSL

NM TO NWR DME	3.1	4	5	6	7	8	9	10	11	12	13	13.3
ALT (3° APCH PATH)	1060	1330	1650	1970	2290	2610	2930	3250	3560	3880	4200	4300

MISSED APPROACH:

TURN LEFT,
TRACK 200°.
CLIMB TO 4300ft.

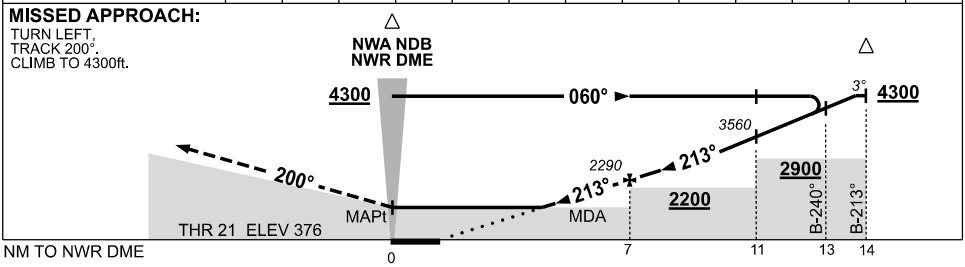

NOTES

CATEGORY	A	B	C	D
S-I NDB/DME	**1060** (684-3.2)			NOT APPLICABLE
CIRCLING	**1320** (921-2.4)		**1680** (1281-4.0)	
ALTERNATE	(1421-4.4)		(1781-6.0)	

Changes: PROC NAME, MSA.

SNWNB01-188

© Airservices Australia

airservices australia