USE QNH

RNP W

1 DEC 2022

CAMDEN, NSW (YSCN)

ATIS/AWIS (AH)	SMC	TWR	FIA (AH)	CTAF+AFRU (AH)	PAL
125.1	121.9	120.1	SY CEN 124.55	120.1	120.6

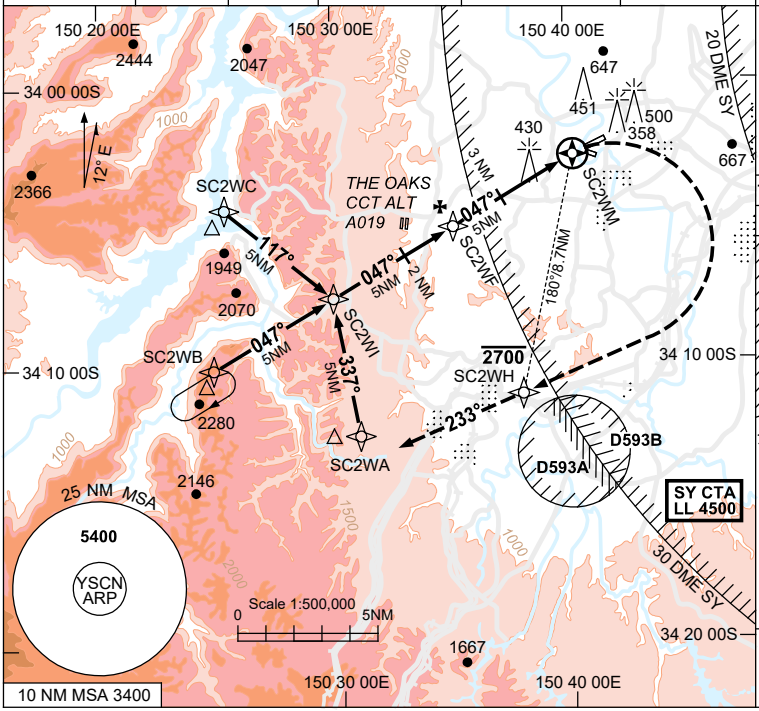

RNP APCH

Holding at SC2WB

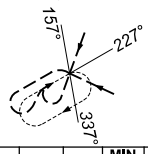

TR IN	TURN	TIME	MIN ALT	DME LMT
047°	Right	1	5400	

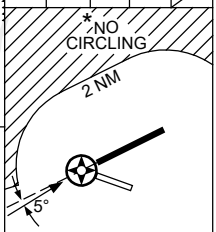

AD ELEV 230

Bearings are Magnetic
Elevations in FEET AMSL

NM TO NEXT WPT	3.7	2	SC2WI	4	3	2	1	SC2WF	4	3	2.8	1.7	SC2WM
ALT (3.4° APCH PATH)	5400	4780	4060	3700	3340	2970	2610	2250	1890	1530	1480	1060	

MISSED APPROACH:
TURN RIGHT,
TRACK DCT TO SC2WH,
CLIMB TO NOT ABV 2700FT.
AT SC2WH TRACK 233°
CLIMB TO 5400FT.

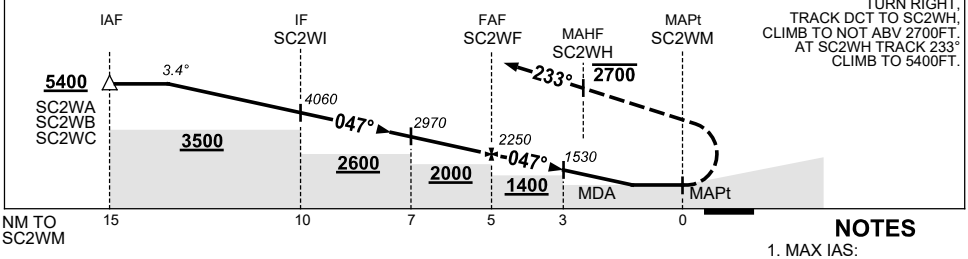

NOTES

1. MAX IAS:
   INITIAL : 210KT.
   MAP TURN:195KT.
2. *NO CIRCLING NTH OF RWY 06/24 BEYOND 2NM.
3. ACFT TO CALL CN TWR PRIOR TO SC2WI.
4. TRAINING RESTR: SEE ERSA.
5. **COLOUR**: SEE SPEC NOTICES.

CATEGORY	A	B	C	D
				NOT APPLICABLE
CIRCLING *	**1060** (830-2.4)		**1480** (1250-4.0)	
ALTERNATE	(1330-4.4)		(1750-6.0)	

Changes: WPT NAMING CONVENTION, MAP SPEED, MAHF ALT RESTRICTION, Editorial.

SCNGN01-173

© Airservices Australia

airservices