ATIS	APP	TWR	SMC
113.7 123.8	123.6 132.95	127.4	E of RWY 03/21 **122.2** W of RWY 03/21 **121.7**

NAVAID RQ:
- **DME** or **GNSS** (ILS)
- **DME** (LOC ONLY)

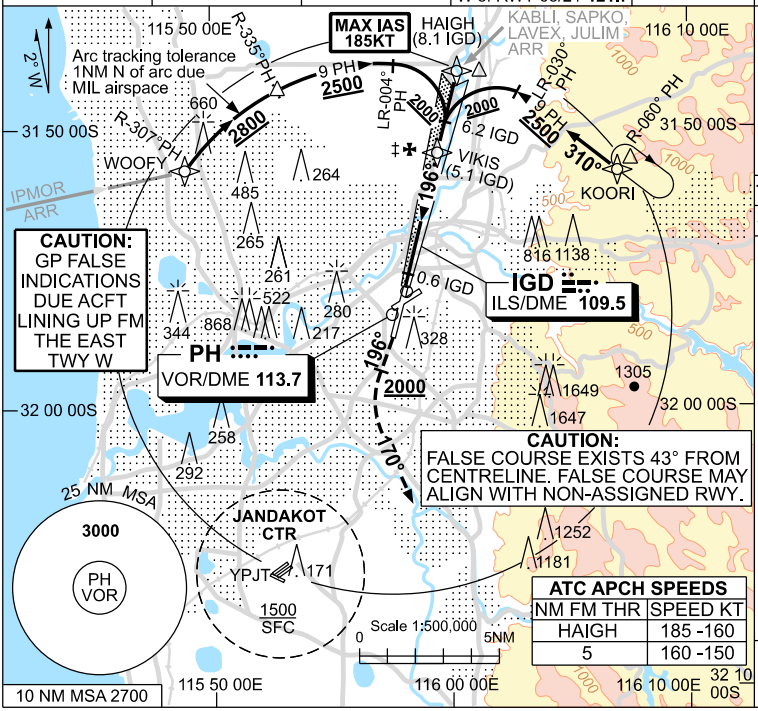

Holding at KOORI

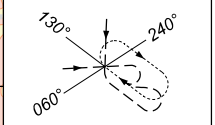

TR IN	TURN	TIME	MIN ALT	DME LMT
310°	Right	1	2800	

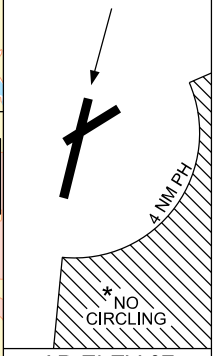

AD ELEV 67

Bearings are Magnetic

Elevations in FEET AMSL

NM TO IGD DME	1.6	2	3	4	5.1	6	6.2	7	7.7
ALT (3° APCH PATH)	550	680	1000	1320	1660	1960	2010	2270	2500

MISSED APPROACH:
TRACK 196°.
AT 2000ft AND NOT BEFORE 0.6 IGD DME TURN LEFT, TRACK 170°.
CLIMB TO 3000ft OR AS DIRECTED BY ATC.

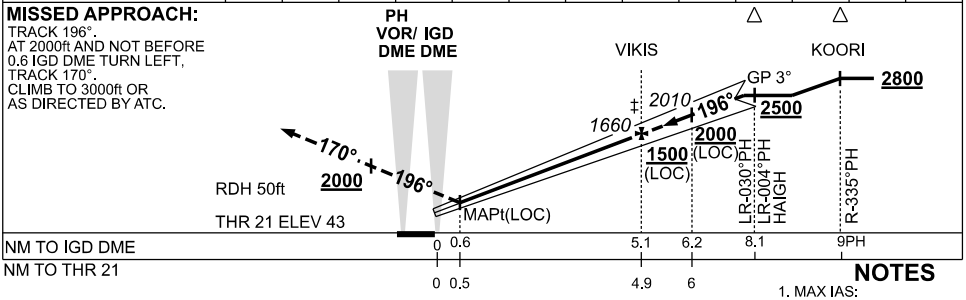

NOTES

1. MAX IAS: HAIGH : 185KT.
2. * NO CIRCLING CAT C&D ACFT BEYOND 4 DME PH E OF RWY 03 / 21 AND 06 / 24.
3. ‡ ACFT MAY BE RADAR VECTORED TO FNA.
4. ** SPECIAL ALTN MNM 700/2.5KM.
5. **COLOUR**: SEE SPEC NOTICES.

CATEGORY	A	B	C	D/D$_L$
S-I ILS CAT I	**250** (207) 0.8 550 RVR			
S-I LOC	**550** (507-2.0)			
CIRCLING *	**760** (693-2.4)		**1440** (1373-4.0)	**1440** (1373-5.0)
ALTERNATE **	(1193-4.4)		(1873-6.0)	(1873-7.0)

Changes: CAUTION NOTE, Editorial.

PPHII05-187

© Airservices Australia

airservices australia