USE QNH NDB-Z RWY 21R

28 NOV 2024 **ADELAIDE/PARAFIELD, SA (YPPF)**

ATIS PF	APP AD	TWR PF	SMC PF	FIA (AH)	CTAF+AFRU (AH)
120.9 416	124.2 118.2	118.7 124.6	119.9	AD CEN 130.45	118.7

NAVAID RQ:
- AD DME

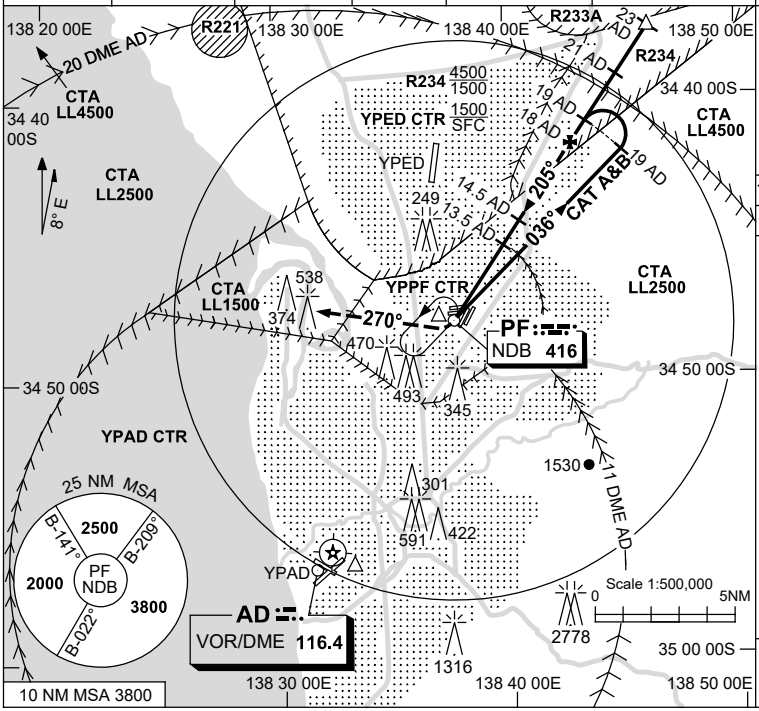

Holding at NDB

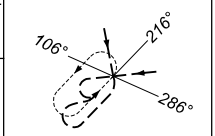

TR IN	TURN	TIME	MIN ALT	DME LMT
036°	Left	1	4000	

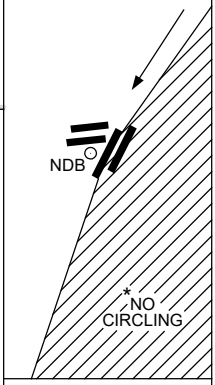

AD ELEV 57

Bearings are Magnetic

Elevations in FEET AMSL

DIST BY DME (AD)	13.1	13.5	14.5	15	16	17	18	19	20	21	22	22.6
ALT(3.1° APCH PATH)	860	990	1320	1490	1820	2150	2480	2810	3130	3460	3790	4000

MISSED APPROACH:
AT PF NDB TURN RIGHT, TRACK 270°.
CLIMB TO 3000ft OR AS DIRECTED BY ATC.

GNSS permitted in lieu of DME
Reference waypoint AD VOR

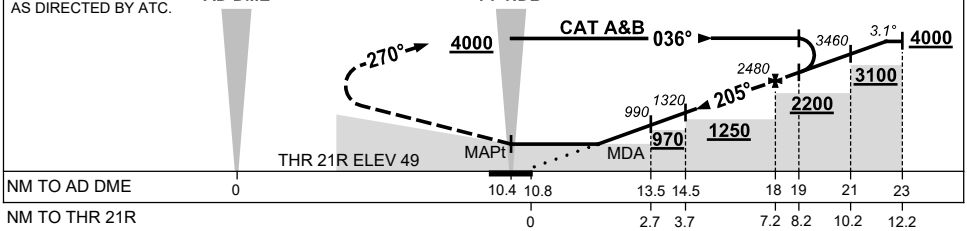

NOTES

CATEGORY	A	B	C	D
S-I NDB/DME	**860** (811-4.6)		NOT APPLICABLE	
CIRCLING *	**1000** (943-2.4)			
ALTERNATE	(1443-4.4)			

1. MAX IAS:
   INITIAL:
   CAT A&B 140KT.
   HOLDING: 150KT.

* 2. NO CIRCLING EAST OF RWY 03L/21R.

3. PROC NOT AVBL FOR TRAINING.

Changes: MIN SEGMENT ALT 18 AD DME TO 14.5 AD DME, Editorial.

PPFNB02-181

© Airservices Australia

airservices australia