**USE QNH** NDB-Y RWY 21R

**19 MAR 2026** **ADELAIDE/PARAFIELD, SA (YPPF)**

| ATIS PF | APP AD | TWR PF | SMC PF | FIA (AH) | CTAF+AFRU (AH) | Bearings are Magnetic Elevations in FEET AMSL |
|---|---|---|---|---|---|---|
| 120.9 416 | 124.2 118.2 | 118.7 124.6 | 119.9 | AD CEN 130.45 | 118.7 | |

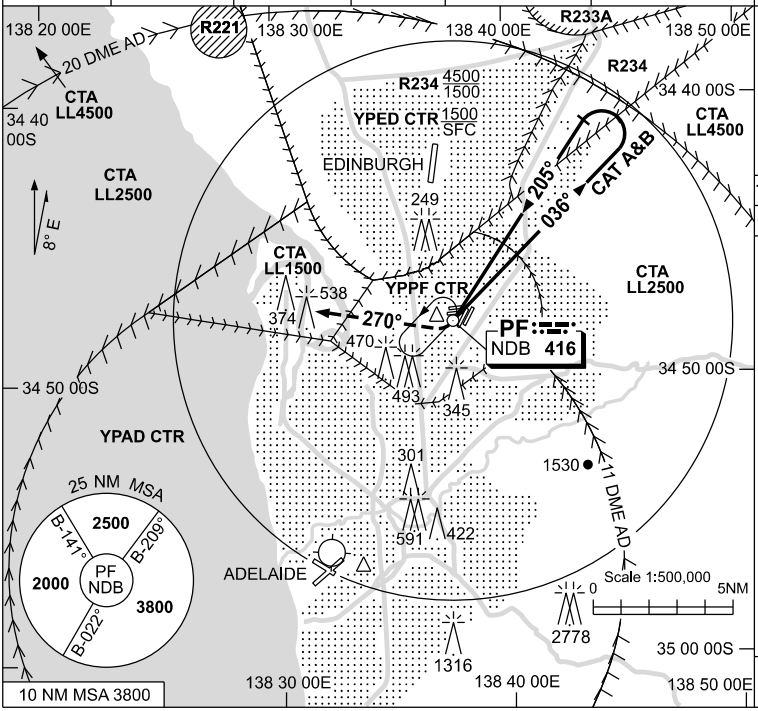


**Holding at NDB**

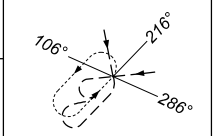


| TR IN | TURN | TIME | MIN ALT | DME LMT |
|---|---|---|---|---|
| 036° | Left | 1 | 4000 | |

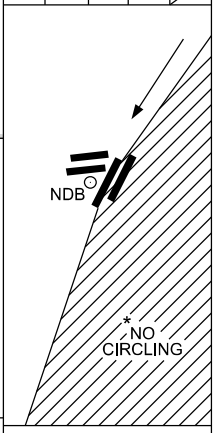


AD ELEV 57

| DIST BY DME | | | | | NOT APPLICABLE | | | | | |
|---|---|---|---|---|---|---|---|---|---|---|
| ALT ( 3° APCH PATH ) | | | | | | | | | | |

**MISSED APPROACH:**
AT PF NDB TURN RIGHT,
TRACK 270°.
CLIMB TO 3000ft OR
AS DIRECTED BY ATC.

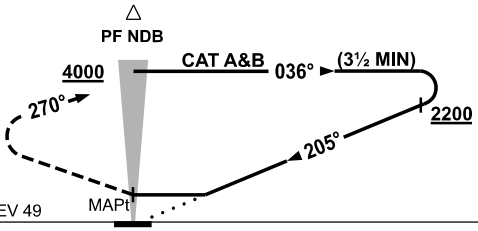


NM TO AD DME

## NOTES

| CATEGORY | A | B | C | D |
|---|---|---|---|---|
| S-I NDB | **1580** (1531-5.0) | | NOT APPLICABLE | |
| | | | | |
| CIRCLING * | **1580** (1523-2.4) | | | |
| ALTERNATE | (2023-4.4) | | | |

1. MAX IAS:
   INITIAL:
   CAT A&B 140KT.
   HOLDING: 150KT.
2. * NO CIRCLING EAST OF RWY 03L/21R.
3. PROC NOT AVBL FOR TRAINING.

Changes: YPAD ABN DELETED.

PPFNB01-186

© Airservices Australia

airservices australia