FOR CASA APPROVED OPERATORS ONLY
USE QNH

27 NOV 2025

RNP U RWY 32 (AR)

PORT HEDLAND, WA (YPPD)

AWIS (H24)	ATIS (AFIS HR)	AFIS	FIA (AH)	CTAF+AFRU (AH)	AFRU+PAL (AH)	RNV U 32 THR ELEV 33
133.2	133.65	119.9	ML CEN 118.6	119.9	119.9	

RNP AR APCH
- RF RQ
- YPPD ACT QNH RQ
- YPPD ACT TEMP RQ
- PROC TEMP RANGE +6°C TO +47°C

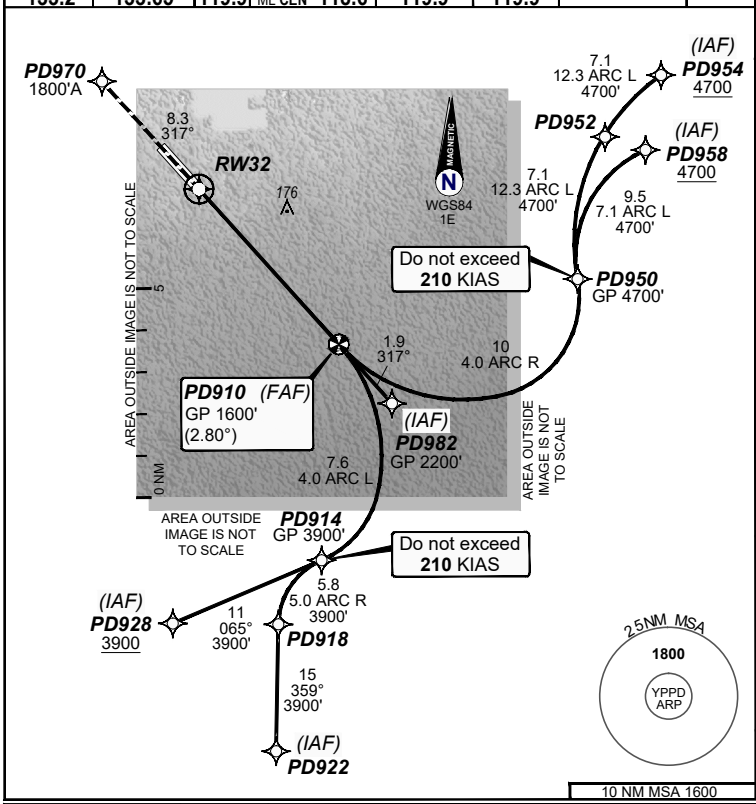

TR IN	TURN	TIME	MIN ALT	DME LMT

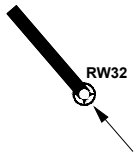

AD ELEV 33
Bearings are Magnetic
Elevations in FEET AMSL

	RW32	0.9	PD910						
ALT (2.8° APCH PATH)		341	1600						

MISSED APPROACH:

Climb to **1800'** via the RNP AR Missed Approach track to **PD970**.

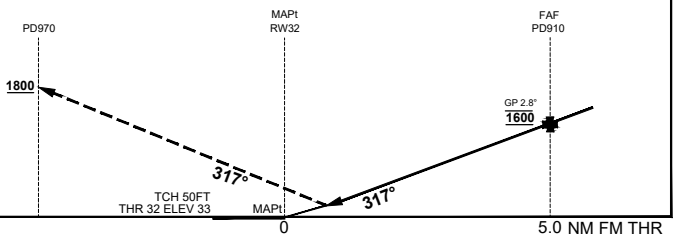

NOTES

1. APCH PATH DOES NOT COINCIDE WITH PAPI 3° GLIDE PATH.

CATEGORY	A	B	C	D
RNP (0.30)	N/A		DA(H) **341** (308 - 1.7)	
CIRCLING			NOT AUTHORISED	
ALTERNATE				

202508051058 General Electric Company Proprietary & Confidential Information

Changes: RWY aligned bearings 317°

PPDGN04-185

© Airservices Australia

DO NOT USE FOR NAVIGATION

Prepared by GE Aerospace