USE QNH

VOR-Y RWY 36

12 JUN 2025

KALGOORLIE-BOULDER, WA (YPKG)

AWIS	FIA	CTAF+AFRU	UNICOM	AFRU+PAL
126.25	ML CEN 125.75	126.6	126.6	126.6

Bearings are Magnetic
Elevations in FEET AMSL

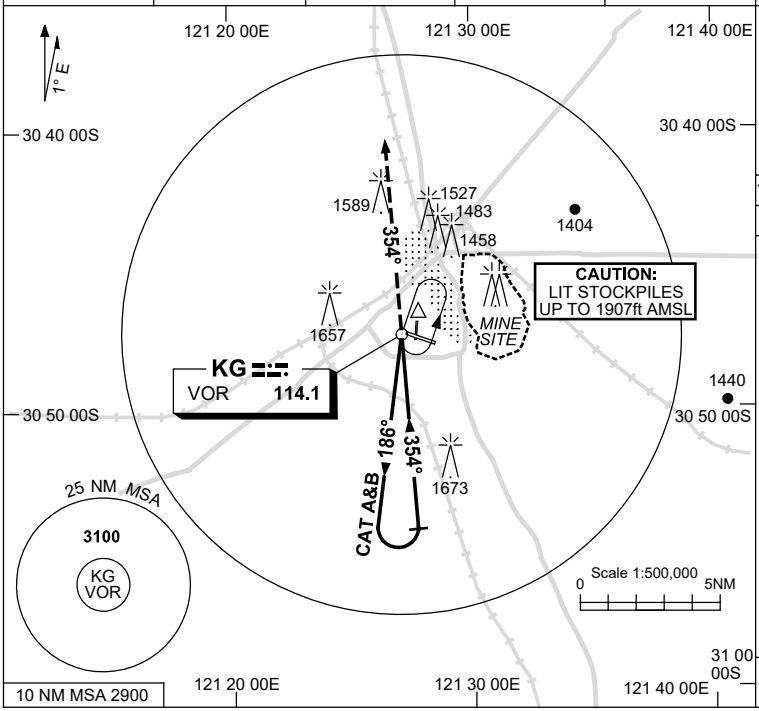

Holding at VOR

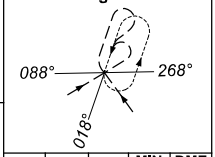

TR IN	TURN	TIME	MIN ALT	DME LMT
198°	Left	1	3100	

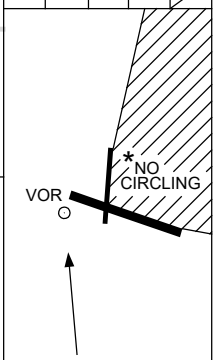

AD ELEV 1203

DIST BY DME				NOT APPLICABLE							
ALT											

MISSED APPROACH:
TRACK 354°.
CLIMB TO 3100ft.

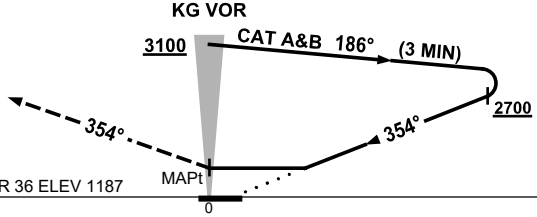

NOTES

CATEGORY	A	B	C	D
S-I VOR	**2000** (813-4.6)		NOT APPLICABLE	
CIRCLING	**2080** (877-2.4)			
ALTERNATE	(1377-4.4)			

1. NO CIRCLING IN SECTOR NE OF RWY 11/29 AND RWY 18/36.

CAUTION:
1657ft RADIO MAST 2.5NM 280°KG VOR/ DME ON RWY APCH PATH.

Changes: MINE DIAGRAM AND NOTE, Editorial.

PKGVO08-183

© Airservices Australia

airservices australia