12 JUN 2025

USE QNH

VOR-Y RWY 18

KALGOORLIE-BOULDER, WA (YPKG)

AWIS	FIA	CTAF+AFRU	UNICOM	AFRU+PAL
126.25	**ML CEN 125.75**	**126.6**	**126.6**	**126.6**

Bearings are Magnetic
Elevations in FEET AMSL

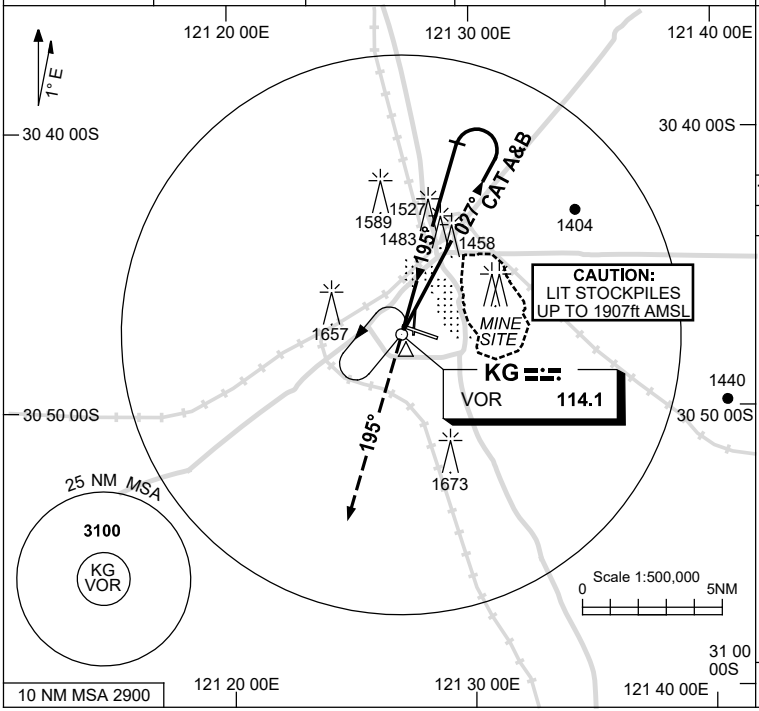

Holding at VOR

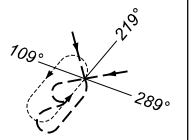

TR IN	TURN	TIME	MIN ALT	DME LMT
039°	Left	1	3100	

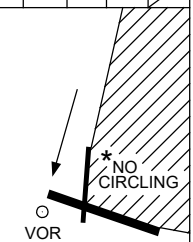

AD ELEV 1203

DIST BY DME				NOT APPLICABLE								
ALT												

MISSED APPROACH:
TRACK 195°.
CLIMB TO 3100ft.

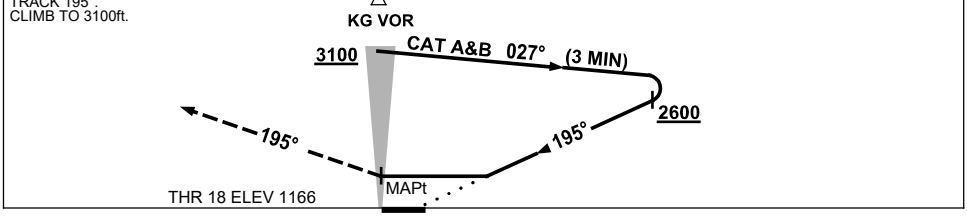

NOTES

CATEGORY	A	B	C	D
S-I VOR	**1940** (774-4.4)		NOT APPLICABLE	
CIRCLING	**2080** (877-2.4)			
ALTERNATE	(1377-4.4)			

1. NO CIRCLING IN SECTOR NE OF RWY 11/29 AND RWY 18/36.

CAUTION:
1657ft RADIO MAST 2.5NM 280°KG VOR/ DME ON RWY APCH PATH.

Changes: MINE DIAGRAM AND NOTE, Editorial.

PKGVO06-183

© Airservices Australia

airservices australia