USE QNH

VOR-Z RWY 36

12 JUN 2025

KALGOORLIE-BOULDER, WA (YPKG)

AWIS	FIA	CTAF+AFRU	UNICOM	AFRU+PAL
126.25	ML CEN 125.75	126.6	126.6	126.6

NAVAID RQ:
• DME

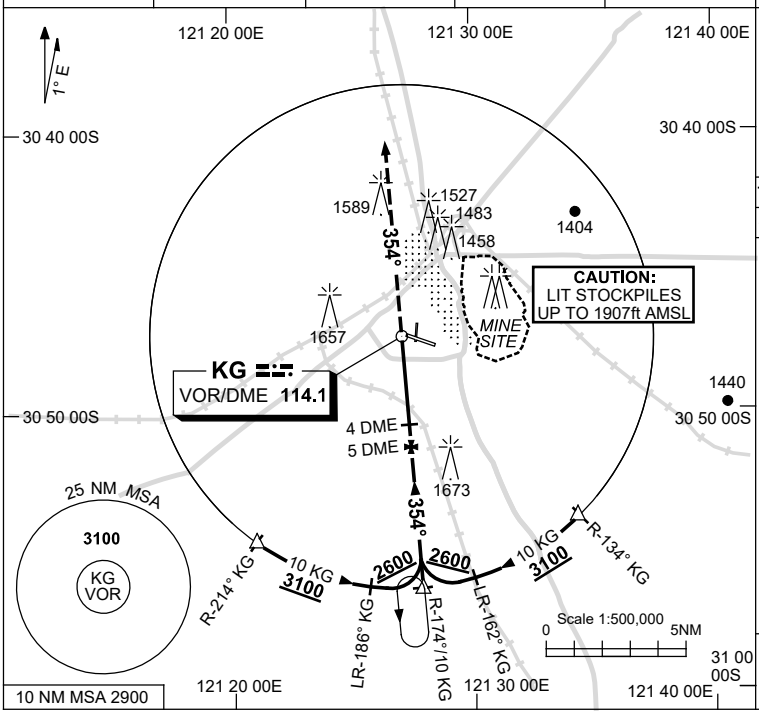

Holding at R-174° KG at 10 DME

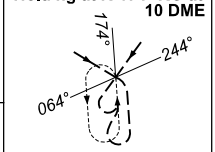

TR IN	TURN	TIME	MIN ALT	DME LMT
354°	Left	1	3100	

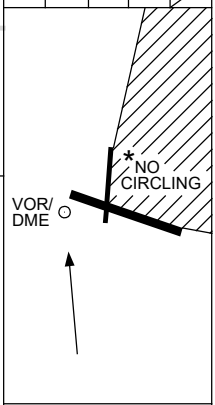

AD ELEV 1203

Bearings are Magnetic
Elevations in FEET AMSL

DIST BY DME	1.9	2	3	4	5	6							
ALT (3° APCH PATH)	1780	1820	2150	2460	2780	3100							

MISSED APPROACH:
TRACK 354°.
CLIMB TO 3100ft.

GNSS permitted in lieu of DME
Reference waypoint KG VOR

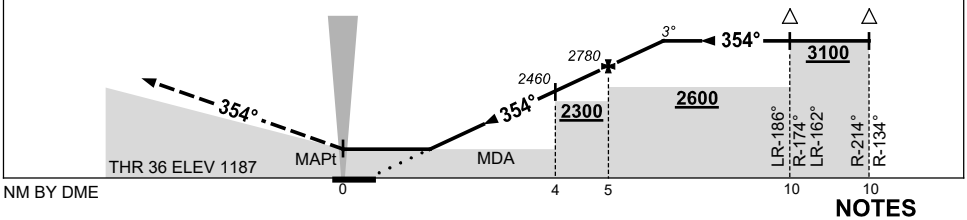

NOTES

1. MAX IAS:
   INITIAL : 210KT.
2. NO CIRCLING IN SECTOR NE OF RWY 11/29 AND RWY 18/36.

CAUTION:
1657ft RADIO MAST 2.5NM 280°KG VOR/DME ON RWY APCH PATH.

CATEGORY	A	B	C	D
S-I VOR/DME	**1780** (593-3.4)		NOT APPLICABLE	
CIRCLING	**2080** (877-2.4)			
ALTERNATE	(1377-4.4)			

Changes: MINE DIAGRAM AND NOTE, COORD FORMAT, Editorial.

PKGVO04-183

© Airservices Australia

airservices australia