USE QNH

NDB-Z RWY 08

20 MAR 2025

KARRATHA, WA (YPKA)

WATIR (H24)	ATIS (TWR HR)	TWR	SMC	FIA (AH)	CTAF+AFRU (AH) AFRU+PAL (AH)
135.85	**134.55**	**127.35**	**123.55**	**ML CEN 122.4**	**127.35**

NAVAID RQ:
- **KA DME**

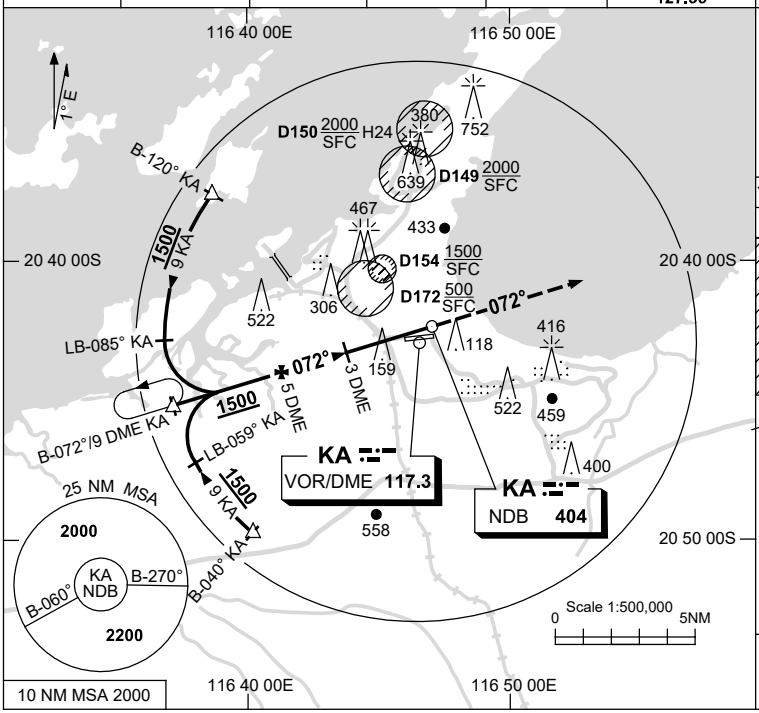

Holding at B-072° KA at 9 DME

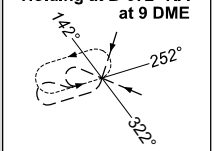

TR IN	TURN	TIME	MIN ALT	DME LMT
072°	Left	1	2500	

* NO CIRCLING

4.5 NM

NDB

VOR/DME

AD ELEV 33

Bearings are Magnetic
Elevations in FEET AMSL

DIST BY DME	8.1	7	6	5	4	3	2
ALT (3° APCH PATH)	2500	2150	1830	1510	1190	870	550

GNSS permitted in lieu of DME
Reference waypoint KA VOR

MISSED APPROACH:
TRACK 072°;
CLIMB TO 2200ft.

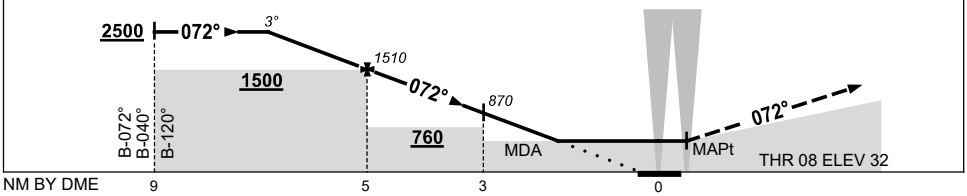

NOTES

1. MAX IAS:
   INITIAL : 210KT.
2. D154 MAYBE IN USE WITHOUT NOTAM PROMULGATION.
3. * NO CIRCLING N OF RWY 08 / 26 BEYOND 4.5NM.

CATEGORY	A	B	C	D
S-I NDB/DME	**550** (517-2.9)			NOT APPLICABLE
CIRCLING *	**860** (827-2.4)		**1090** (1057-4.0)	
ALTERNATE	(1327-4.4)		(1557-6.0)	

Changes: THR ELEV.

PKANB01-182

© Airservices Australia

airservices australia