09 JUL 2026

FOR CASA APPROVED OPERATORS ONLY
USE QNH

RNP X RWY 29 (AR)
DARWIN, NT (YPDN)

ATIS	APP-E / APP-W	SMC	TWR	DEP	RNV X 29
128.25 308 316.2	125.2 / 134.1	121.8	133.1	123.0	THR ELEV 81

RNP AR APCH
- RF RQ
- YPDN ACT QNH RQ
- YPDN ACT TEMP RQ
- PROC TEMP RANGE +15°C TO +74°C

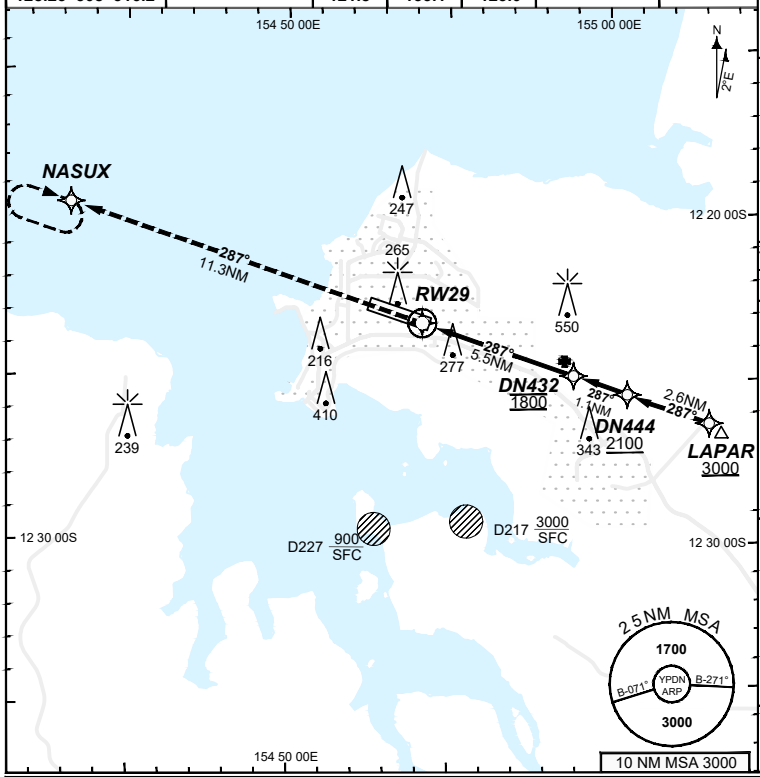

Holding at NASUX

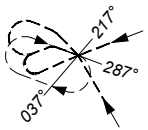

TR IN	TURN	TIME	MIN ALT	DME LMT
107°	Right	1'	3000	

AD ELEV 103
Bearings are Magnetic
Elevations in FEET AMSL

	DN432	DN444
ALT (2.9° APCH PATH)	1800	2139

MISSED APPROACH:
Climb to 3000FT or as directed by ATC via the RNP AR Missed Approach track to NASUX.

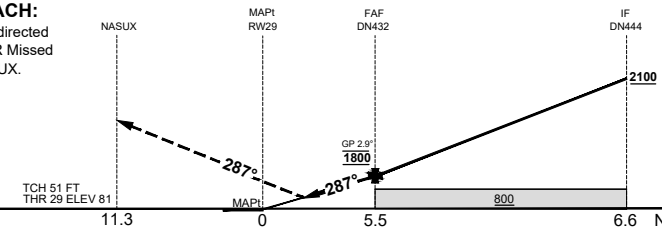

CATEGORY	A	B	C	D
RNP (0.30)	N/A		DA(H) **472** (391 - 2.3) 1.4 HIALS	DA(H) **472** (391 - 2.3) 1.4 HIALS
RNP (0.15)			DA(H) **432** (351 - 2.0) 1.1 HIALS	DA(H) **432** (351 - 2.0) 1.1 HIALS
CIRCLING			NOT AUTHORISED	NOT AUTHORISED
ALTERNATE				

NOTES
1. PAPI not coincident with VPA.
2. RNP 0.3 RQ FROM LAPAR TO DN432.
3. MIN MAP GRAD 4.1% TO 3000FT per ATC.

202602171129 General Electric Company Proprietary & Confidential Information

Changes: Editorial.

PDNGN15-187

DO NOT USE FOR NAVIGATION
Prepared by GE Aerospace - ICAO Doc 9905 Compliant

© Airservices Australia