09 JUL 2026

FOR CASA APPROVED OPERATORS ONLY
USE QNH

RNP Y RWY 29 (AR)
DARWIN, NT (YPDN)

ATIS	APP-E / APP-W	SMC	TWR	DEP	RNV Y 29
128.25 308 316.2	125.2 / 134.1	121.8	133.1	123.0	DTHR ELEV 90

RNP AR APCH
- RF RQ
- YPDN ACT QNH RQ
- YPDN ACT TEMP RQ
- PROC TEMP RANGE +15°C TO +85°C

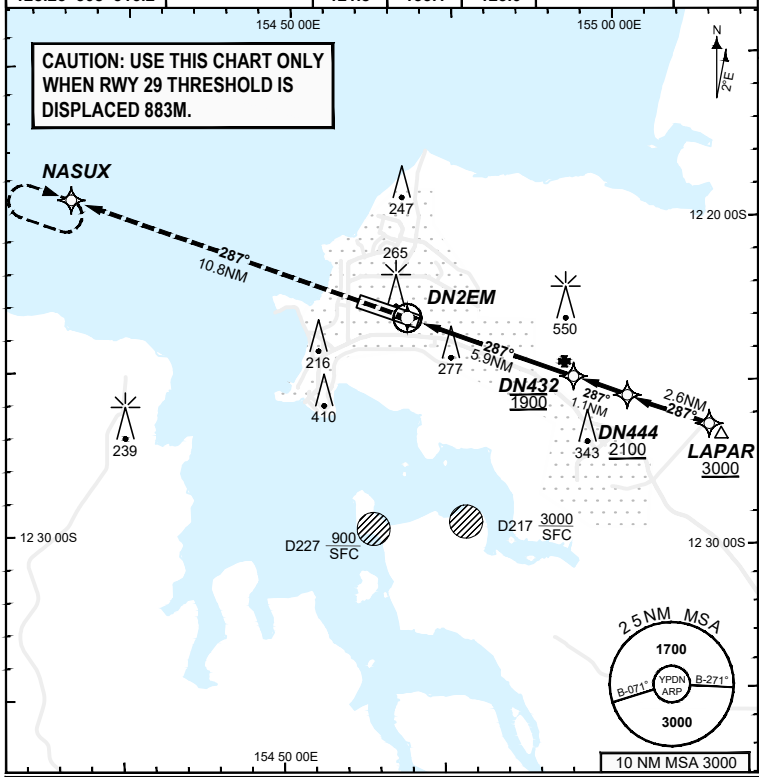

Holding at NASUX

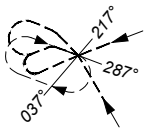

TR IN	TURN	TIME	MIN ALT	DME LMT
107°	Right	1'	3000	

AD ELEV 103
Bearings are Magnetic
Elevations in FEET AMSL

	DN432	DN444
ALT (2.8° APCH PATH)	1900	2227

MISSED APPROACH:
Climb to 3000FT or as directed by ATC via the RNP AR Missed Approach track to NASUX.

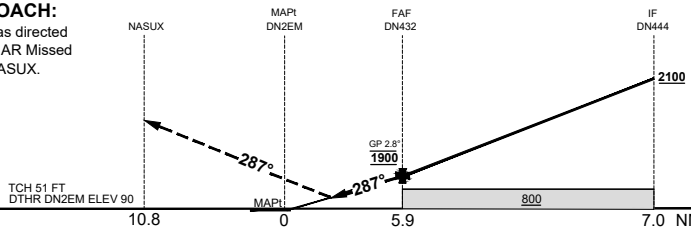

CATEGORY	A	B	C	D
RNP (0.30)	N/A		DA(H) **436** (346 - 2.0)	DA(H) **436** (346 - 2.0)
CIRCLING			NOT AUTHORISED	NOT AUTHORISED
ALTERNATE				

NOTES
1. PAPI not coincident with VPA.
2. RNP 0.3 RQ FROM LAPAR TO DN432.
3. MIN MAP GRAD 4.3% TO 3000FT per ATC.

202602171130 General Electric Company Proprietary & Confidential Information

Changes: Editorial.

PDNGN13-187

DO NOT USE FOR NAVIGATION
Prepared by GE Aerospace - ICAO Doc 9905 Compliant

© Airservices Australia