30 NOV 2023

USE QNH

RNP RWY 06

PARABURDOO, WA (YPBO)

AWIS	FIA	CTAF+AFRU	AFRU+PAL
135.6	ML CEN 125.7	126.8	126.8

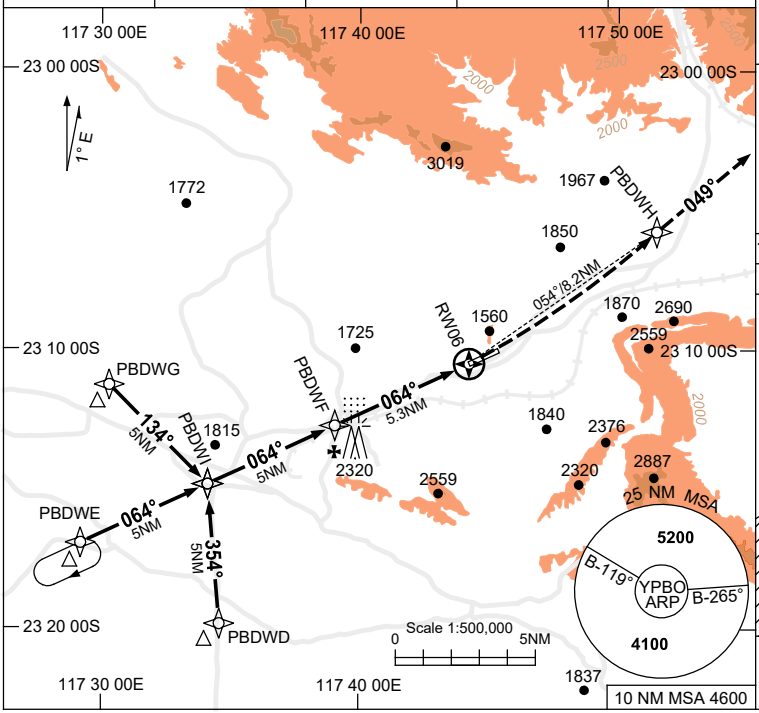

RNP APCH
LNAV/VNAV RQMNTS:
- **YPBO QNH RQ**
- **YPBO TEMP RQ**
- **PROC TEMP RANGE 0°C TO +58°C**

Holding at PBDWE

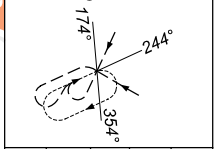

TR IN	TURN	TIME	MIN ALT	DME LMT
064°	Right	1	4100	

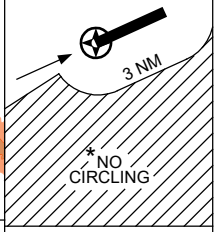

AD ELEV 1406

Bearings are Magnetic
Elevations in FEET AMSL

NM TO NEXT WPT	3.1	3	2	1	PBDWF	5	4	3	2	1.8	1.4	RW06
ALT (3° APCH PATH)	4100	4060	3740	3420	3100	3020	2700	2380	2060	2010	1860	

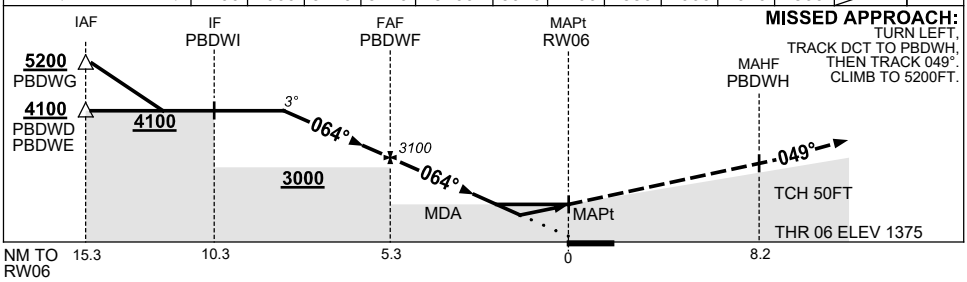

MISSED APPROACH:
TURN LEFT,
TRACK DCT TO PBDWH,
THEN TRACK 049°.
CLIMB TO 5200FT.

NOTES

CATEGORY	A	B	C	D
LNAV/VNAV	**1860** (485-2.7)			
LNAV	**2010** (635-3.6)			
CIRCLING *	**2340** (934-2.4)		**2500** (1094-4.0)	**2570** (1164-5.0)
ALTERNATE	(1434-4.4)		(1594-6.0)	(1664-7.0)

1. MAX IAS:
   INITIAL : 210KT.
   MAP TURN: 240KT.
*2. NO CIRCLING S OF RWY 06/24 BEYOND 3NM.
3. **COLOUR:** SEE SPEC NOTICES.

Changes: CHART TITLE, PBN SPECIFICATION BOX, Editorial.

PBOGN01-177

© Airservices Australia

airservices australia