**09 JUL 2026**

**USE QNH**

RNP Z RWY 32

# PALM ISLAND, QLD (YPAM)

| FIA (TWR HR) | FIA (OUTSIDE TWR HR) | CTAF | |
|---|---|---|---|
| **TVL APP 126.8** | **BN CEN 120.55** | **126.7** | |

**RNP APCH**

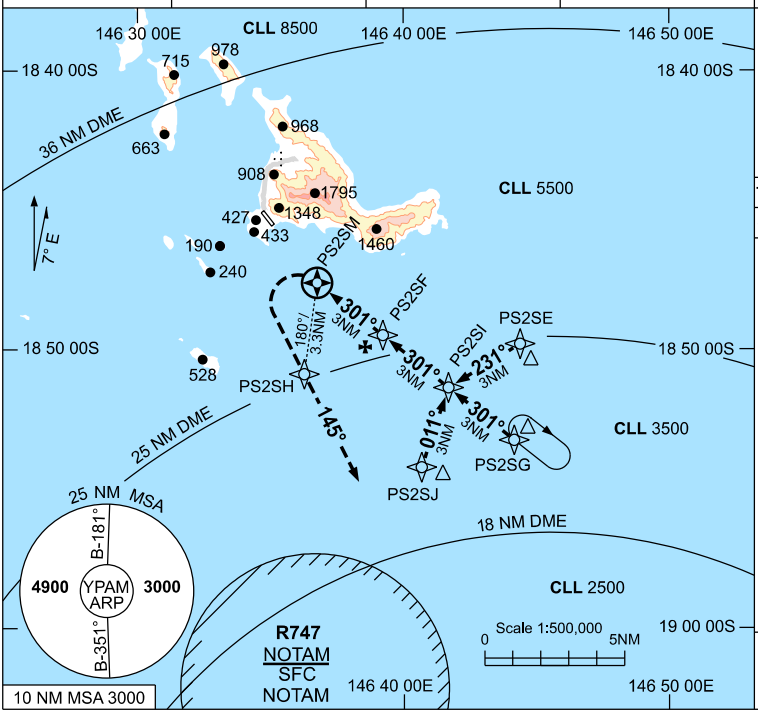


**Holding at PS2SG**

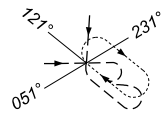


| TR IN | TURN | TIME | MIN ALT | DME LMT |
|---|---|---|---|---|
| *301°* | Right | 1 | 3000 | |

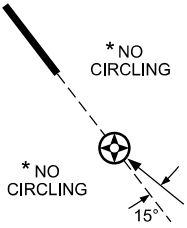


**AD ELEV 30**

Bearings are Magnetic
Elevations in FEET AMSL

| NM TO NEXT WPT | PS2SM | 1 | 2 | PS2SF | 1 | 2 | PS2SI | 0.6 | | | | | |
|---|---|---|---|---|---|---|---|---|---|---|---|---|---|
| ALT ( 3° APCH PATH ) | | 1210 | 1530 | 1850 | 2170 | 2490 | 2800 | 3000 | | | | | |

**MISSED APPROACH:**
TURN LEFT,
TRACK DCT TO PS2SH.
THEN TRACK 145°.
CLIMB TO 3000ft.

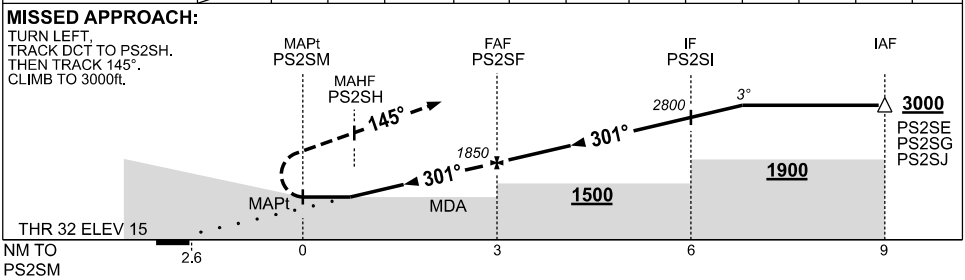


## NOTES

| CATEGORY | A | B | C | D |
|---|---|---|---|---|
| LNAV | **890** (875-5.0) | | NOT APPLICABLE | |
| | | | | |
| CIRCLING * | NOT AUTHORISED | | | |
| ALTERNATE | NOT APPLICABLE | | | |

1. MAX IAS:
   INITIAL : 170KT.
   MAP TURN: 130KT.
2. * NO CIRCLING
3. **COLOUR**: SEE SPEC NOTICES.

Changes: RWY 32 THR ELEV, LNAV MINIMA, Editorial.

PAMGN02-187

© Airservices Australia

airservices australia