19 MAR 2026

USE QNH

ILS-Y or LOC-Y RWY 23

ADELAIDE, SA (YPAD)

ATIS	APP	TWR	SMC
116.4 134.5	118.2 124.2	120.5	121.7

NAVAID RQ:
- **DME** or **GNSS**

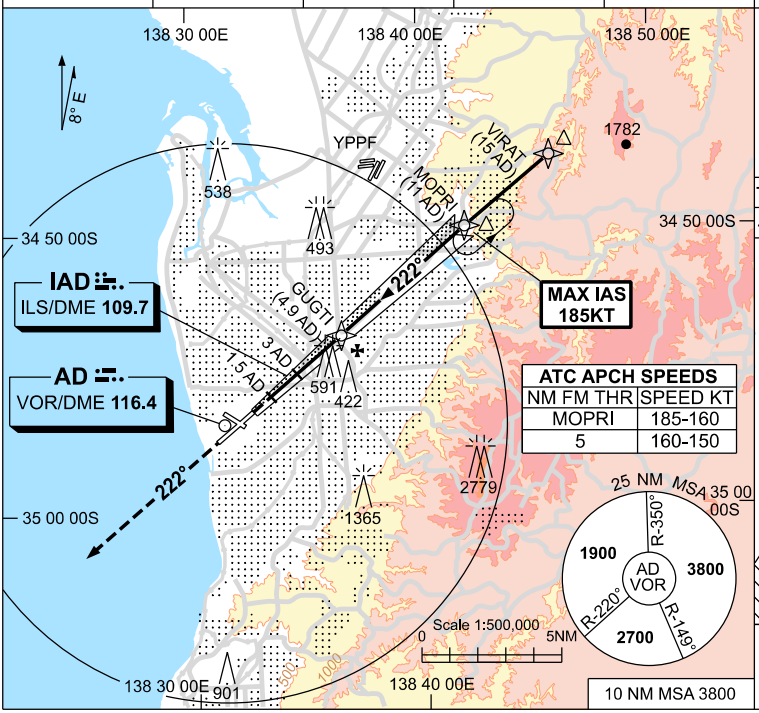

Holding at MOPRI

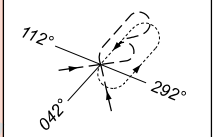

TR IN	TURN	TIME	MIN ALT	DME LMT
222°	Left	1	3200	16

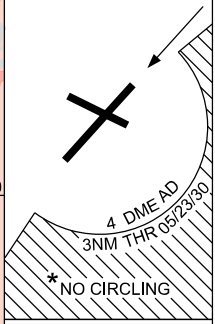

AD ELEV 20

Bearings are Magnetic
Elevations in FEET AMSL

NM TO AD DME	2.4	3	4	4.9	6	7	8	9	10	10.8	11	12	12.7
ALT (3° APCH PATH)	520	710	1030	1320	1670	1990	2310	2630	2940	3200	3270	3580	3800

MISSED APPROACH:
TRACK 222°.
CLIMB TO 3000ft OR
AS DIRECTED BY ATC.

GNSS permitted in lieu of DME
Reference waypoint AD VOR

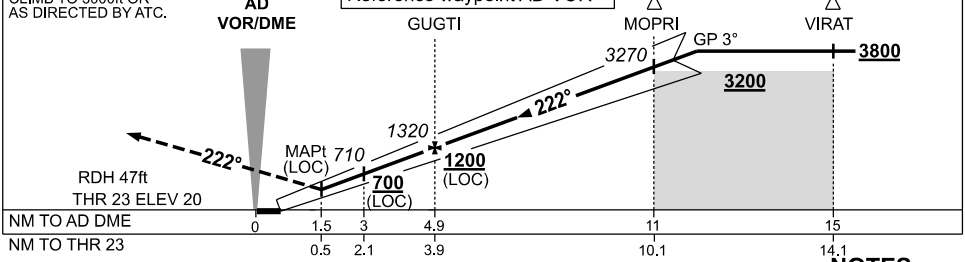

CATEGORY	A	B	C	D/D$_L$
S-I ILS	**270** (250) 0.8			
S-I LOC	**520** (500-2.0)			
CIRCLING*	**900** (880-2.4)		**1000** (980-4.0)	**1000** (980-5.0)
ALTERNATE**	(1380-4.4)		(1480-6.0)	(1480-7.0)

NOTES

1. MAX IAS:
   MOPRI : 185KT.
*2. NO CIRCLING S OF RWY 05 / 23 BEYOND 4 DME AD OR BEYOND 3NM FM THR 05/23/30.
**3. SPECIAL ALTN MNM 850/4.0KM.
4. **COLOUR**: SEE SPEC NOTICES.

Changes: ABN DELETED, Editorial.

PADII01-186

© Airservices Australia

airservices australia