26 NOV 2026

MELBOURNE, VIC (YMML)

ATIS	APP	TWR	SMC
114.1 118.0	132.0	120.5	121.7

NAVAID RQ:
- **DME** or **GNSS** (ILS)
- **DME** (LOC ONLY)

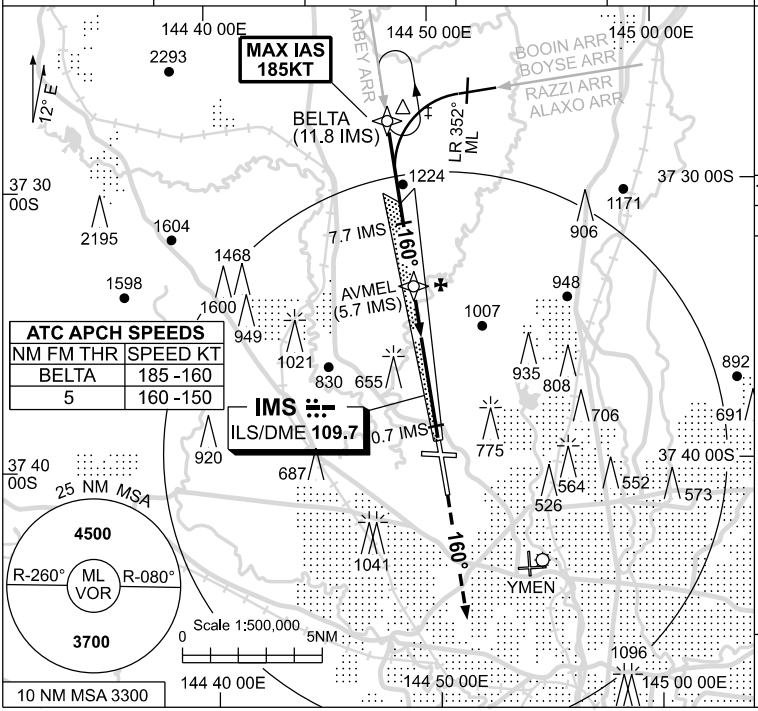

Holding at BELTA

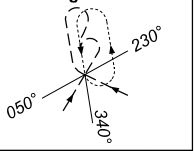

TR IN	TURN	TIME	MIN ALT	DME LMT
160°	Left	1	4000	17

ATC APCH SPEEDS

NM FM THR	SPEED KT
BELTA	185 -160
5	160 -150

AD ELEV 434

Bearings are Magnetic
Elevations in FEET AMSL

NM TO IMS DME	8.1	7.7	7	5.7	5	4	3	2.3
ALT (3° APCH PATH)	3000	2880	2650	2230	2010	1690	1370	1140

MISSED APPROACH:
TRACK 160°.
CLIMB TO 4000ft OR
AS DIRECTED BY ATC.

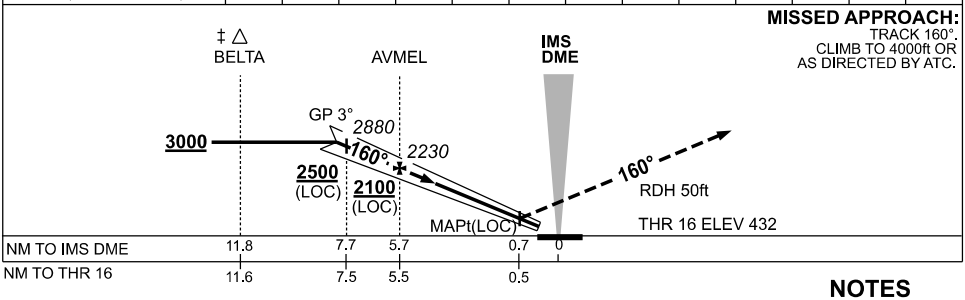

NOTES

1. MAX IAS :
   BELTA : 185KT.
2. ✱ SPECIAL ALT MNM 700/2.5 KM. (NOT APPLICABLE TO LOC/DME).
3. ‡ ACFT MAY BE RADAR VECTORED TO FNA OR JOIN PROCEDURE OFF STAR PRIOR TO FAF.

CATEGORY	A	B	C	D/D$_L$
S-I ILS	**640** (208) 0.8 550 RVR			
S-I LOC	**1140** (706-3.1)			
CIRCLING	**1140** (706-2.4)		**1450** (1016-4.0)	**1600** (1166-5.0)
ALTERNATE ✱	(1206-4.4)		(1516-6.0)	(1666-7.0)

Changes: SEGMENT MNM ALT.

MMLII03-189

© Airservices Australia

airservices australia