USE QNH

ILS-Z or LOC-Z RWY 27

19 MAR 2026

MELBOURNE, VIC (YMML)

ATIS	APP	TWR	SMC
114.1 118.0	**132.0**	**120.5**	**121.7**

NAVAID RQ:
- **DME** or **GNSS** (ILS)
- **DME** (LOC ONLY)

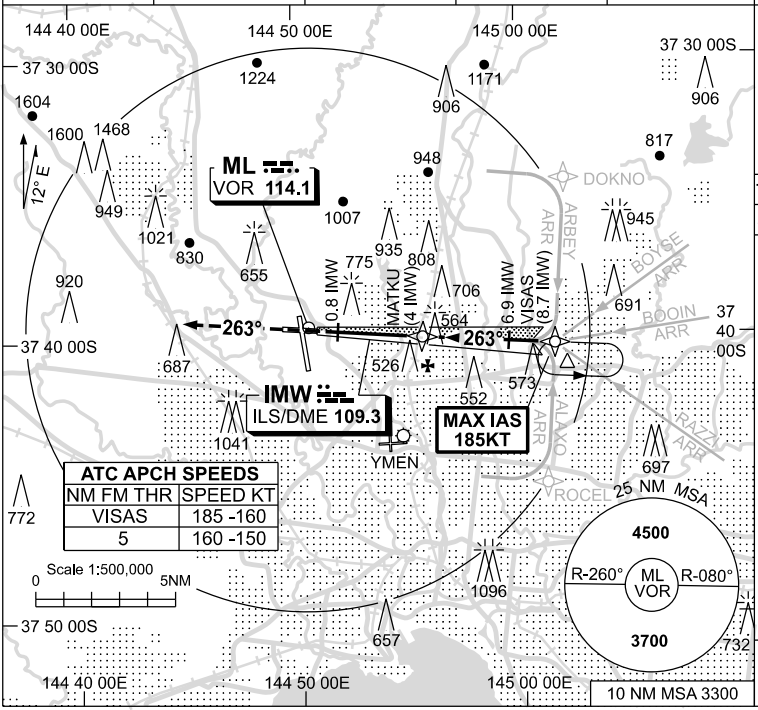

ATC APCH SPEEDS	
NM FM THR	SPEED KT
VISAS	185 -160
5	160 -150

Holding at VISAS

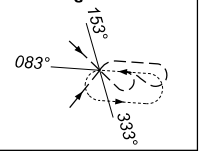

TR IN	TURN	TIME	MIN ALT	DME LMT
263°	Left	1	3000	14

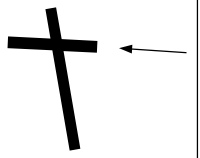

AD ELEV 434

Bearings are Magnetic

Elevations in FEET AMSL

NM TO IMW DME	1.5	2	3	4	5	6	6.6						
ALT (3° APCH PATH)	880	1040	1360	1670	1990	2310	2500						

MISSED APPROACH:
TRACK 263°.
CLIMB TO 4000ft OR
AS DIRECTED BY ATC.

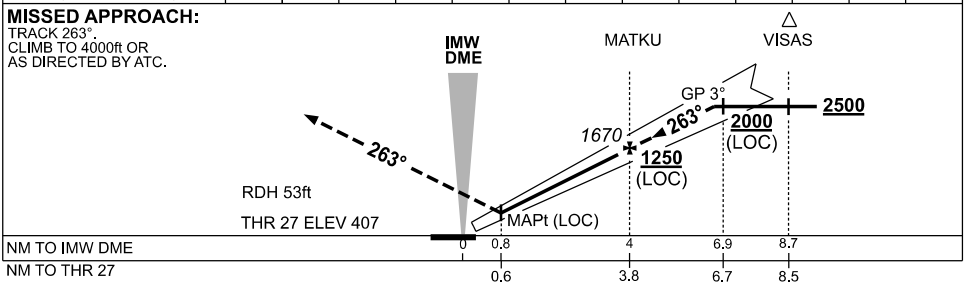

NOTES

1. MAX IAS :
   VISAS : 185KT.
2. SPECIAL ALTN MNM 700/2.5 KM.

CATEGORY	A	B	C	D/D$_L$
S-I ILS		**610** (203) 0.8	550 RVR	
S-I LOC		**880** (473-1.9)		
CIRCLING	**1140** (706-2.4)		**1450** (1016-4.0)	**1600** (1166-5.0)
ALTERNATE **	(1206-4.4)		(1516-6.0)	(1666-7.0)

Changes: ABN DELETED, Editorial.

MMLII02-186

© Airservices Australia

airservices australia