USE QNH

GLS RWY 27

19 MAR 2026

MELBOURNE, VIC (YMML)

ATIS	APP	TWR	SMC
114.1 118.0	**132.0**	**120.5**	**121.7**

Bearings are Magnetic
Elevations in FEET AMSL

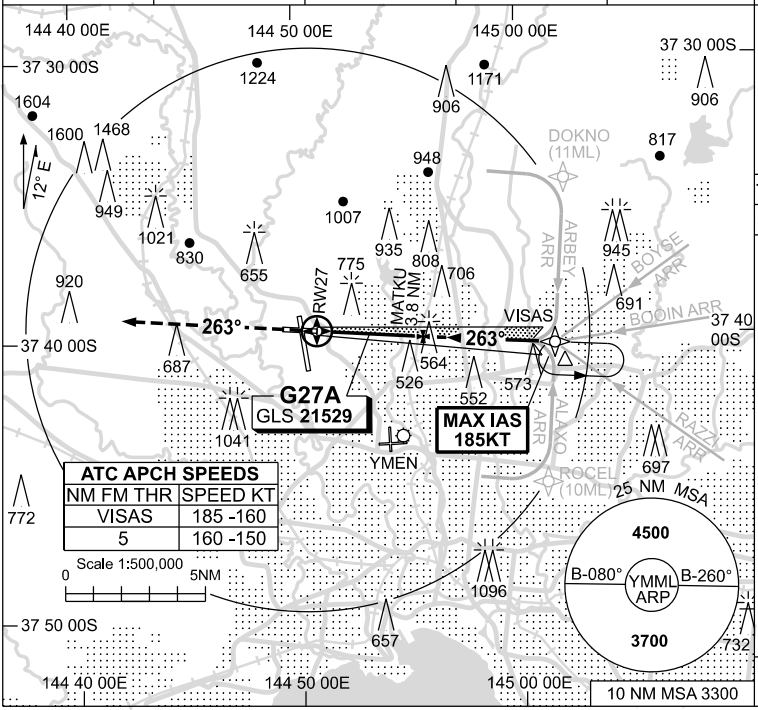

ATC APCH SPEEDS

NM FM THR	SPEED KT
VISAS	185 -160
5	160 -150

Holding at VISAS

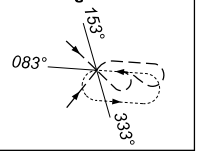

TR IN	TURN	TIME	MIN ALT	DME LMT
263°	Left	1	3000	14

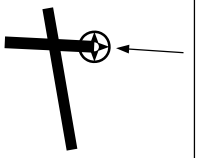

AD ELEV 434

NM TO RW27	0.5	1	2	3	4	5	6	6.4
ALT (3° APCH PATH)	610	780	1090	1410	1730	2050	2370	2500

MISSED APPROACH:
TRACK 263°.
CLIMB TO 4000ft OR
AS DIRECTED BY ATC.

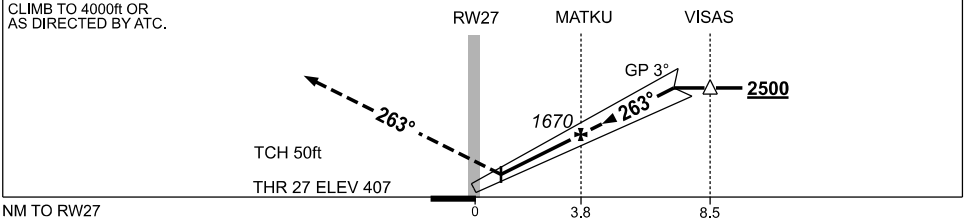

NOTES

1. MAX IAS :
   VISAS : 185KT.

CATEGORY	A	B	C	D/D_L
S-I GLS	**610** (203) 0.8 550 RVR			
CIRCLING	**1140** (706-2.4)		**1450**(1016-4.0)	**1600**(1166-5.0)
ALTERNATE	(1206-4.4)		(1516-6.0)	(1666-7.0)

Changes: ABN DELETED, Editorial.

MMLGL02-186

© Airservices Australia

airservices australia