USE QNH

VOR-Y RWY 30

03 SEP 2026

HOBART, TAS (YMHB)

ATIS	AWIS	SMC	TWR	HB APP/FIA (AH)	CTAF+AFRU (AH)	AFRU+PAL (AH)
112.7 128.45	122.375	121.7	118.1	ML CEN 125.55	118.1	118.1

Bearings are Magnetic
Elevations in FEET AMSL

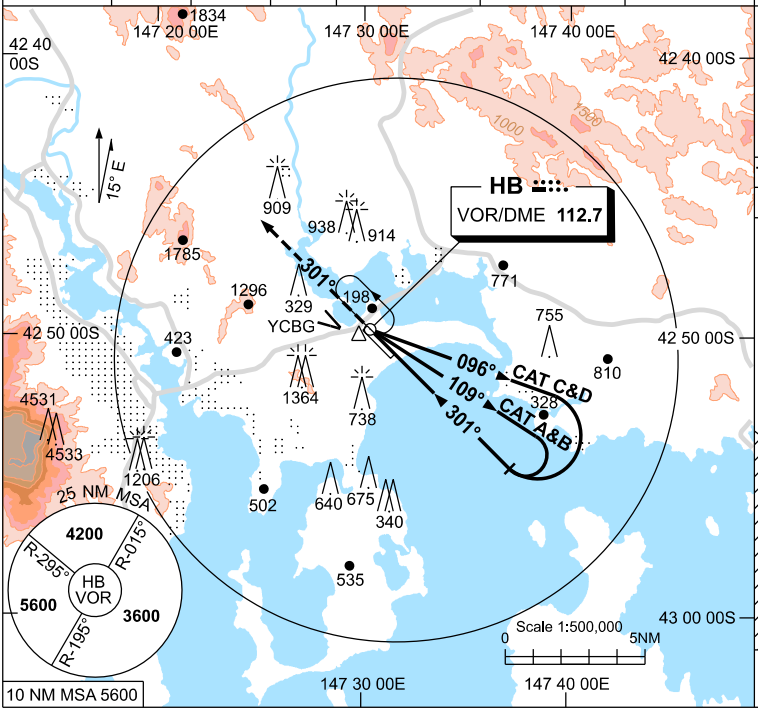

Holding at VOR

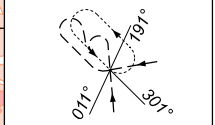

TR IN	TURN	TIME	MIN ALT	DME LMT
121°	Left	1	4000	

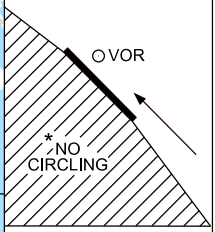

AD ELEV 13

DIST BY DME				NOT APPLICABLE								
ALT												

MISSED APPROACH:
TRACK R-301° HB VOR.
CLIMB TO 4200ft OR
AS DIRECTED BY ATC.

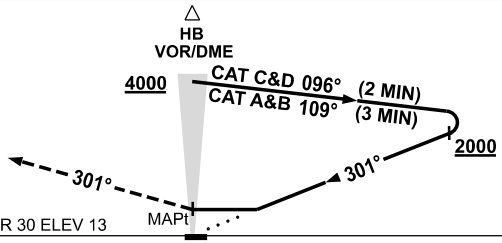

CATEGORY	A	B	C	D
S-I VOR	**980** (967-5.0)			
CIRCLING *	**980** (967-2.0)	**1240** (1227-2.4)	**1530** (1517-4.0)	**1600** (1587-5.0)
ALTERNATE	(1467-4.0)	(1727-4.4)	(2017-6.0)	(2087-7.0)

NOTES

1. MAX IAS:
   HOLDING : 190KT.
   INITIAL : CAT C&D 210KT.
*2. NO CIRCLING WEST OF RWY 12 / 30.
3. **COLOUR:** SEE SPEC NOTICES.

Changes: MSA, OBST AMSL, ABN REMOVED.

MHBVO03-188

© Airservices Australia

airservices australia