USE QNH

RNP Z RWY 30

03 SEP 2026

HOBART, TAS (YMHB)

ATIS	AWIS	SMC	TWR	HB APP/FIA (AH)	CTAF+AFRU (AH)	AFRU+PAL (AH)
112.7 128.45	122.375	121.7	118.1	ML CEN 125.55	118.1	118.1

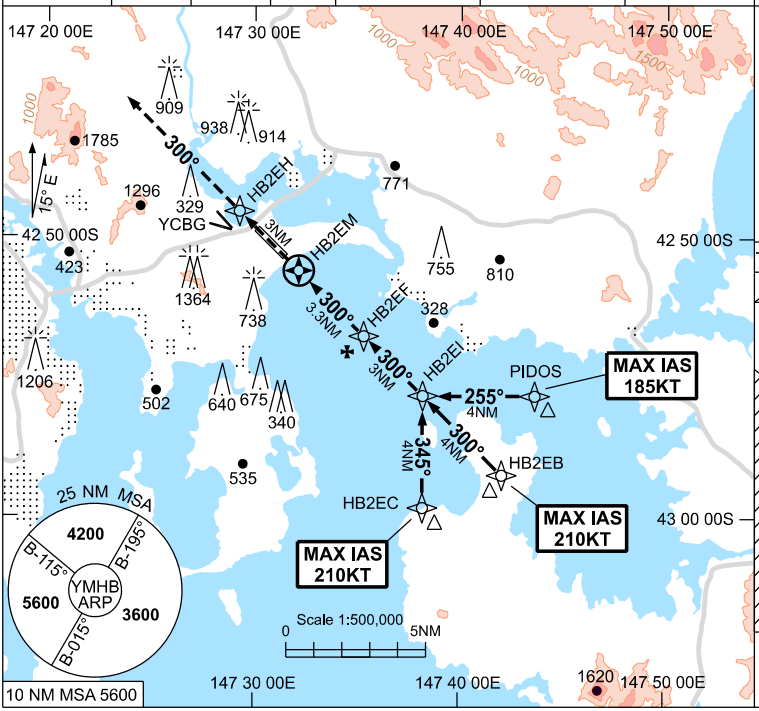

RNP APCH

Holding as directed by ATC

TR IN	TURN	TIME	MIN ALT	DME LMT

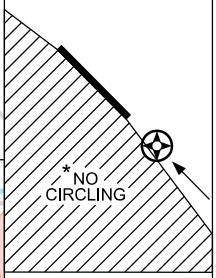

AD ELEV 13

Bearings are Magnetic
Elevations in FEET AMSL

NM TO NEXT WPT	HB2EM	0.8	1	1.2	2	HB2EF	1	2	HB2EI					
ALT (3° APCH PATH)		550	600	690	920	1340	1660	1970	2290					

MISSED APPROACH:
TRACK DCT TO HB2EH, THEN TRACK 300°, CLIMB TO 4200ft OR AS DIRECTED BY ATC.

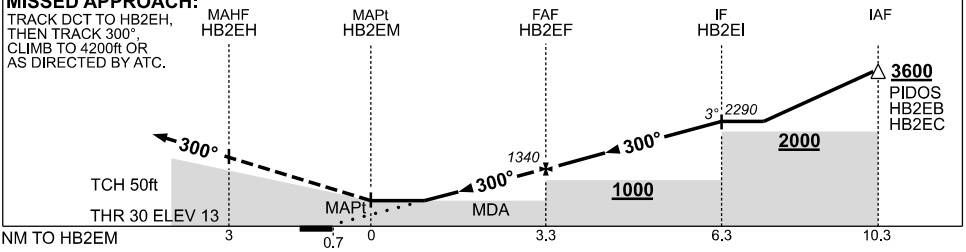

NOTES

1. MAX IAS:
   PIDOS : 185KT
   HB2EB : 210KT
   HB2EC : 210KT
*2. NO CIRCLING WEST OF RWY 12 / 30.
3. **COLOUR**: SEE SPEC NOTICES.

CATEGORY	A	B	C	D
LNAV (2.5% MAP)	**690** (677-3.9)			
LNAV (3.2% MAP)	**550** (537-3.0)			
CIRCLING *	**720** (707-2.0)	**1240** (1227-2.4)	**1530** (1517-4.0)	**1600** (1587-5.0)
ALTERNATE	(1207-4.0)	(1727-4.4)	(2017-6.0)	(2087-7.0)

Changes: LNAV/VNAV REMOVED, IAF MINIMUM ALT, MSA, DIST-ALT TABLE, OBST AMSL, ABN REMOVED. MHBGN02-188

© Airservices Australia

airservices australia