USE QNH

03 SEP 2026

RNP RWY 03

LATROBE VALLEY, VIC (YLTV)

AWIS	FIA	CTAF+AFRU	UNICOM	PAL
128.2	**ML CEN 124.0**	**126.0**	**126.0**	**122.3**

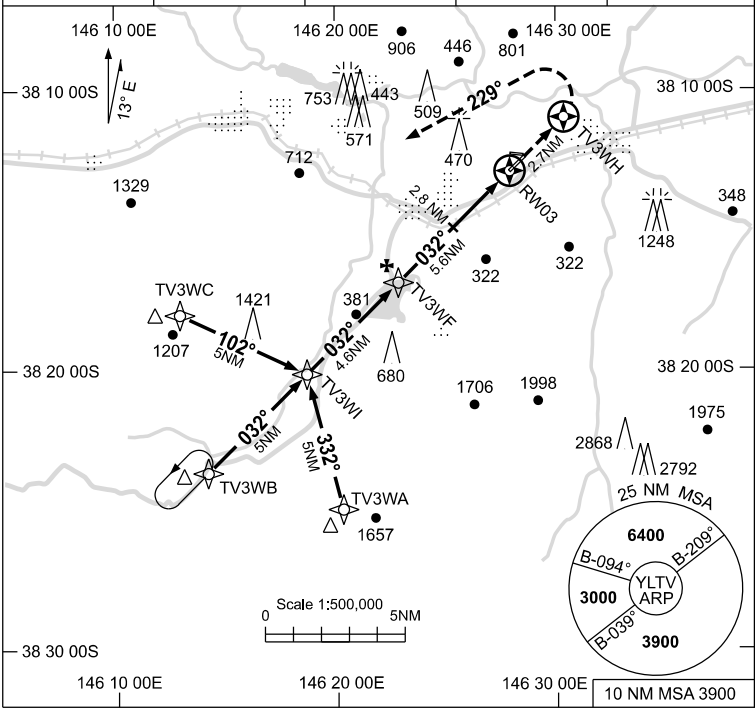

RNP APCH

LNAV/VNAV RQMNTS:

- **YLTV QNH RQ**
- **YLTV TEMP RQ**
- **PROC TEMP RANGE -10°C TO +61°C**

Holding at TV3WB

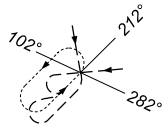

TR IN	TURN	TIME	MIN ALT	DME LMT
032°	Left	1	3900	



AD ELEV 180

Bearings are Magnetic
Elevations in FEET AMSL

NM TO NEXT WPT	TV3WI	4	3	2	1	TV3WF	5	4	3	2.8	2	1.2	RW03	
ALT (3° APCH PATH)	3490	3280	2970	2650	2330	2010	1810	1490	1170	1100	850	610		

MISSED APPROACH:
TRACK DCT TO TV3WH, THEN TURN LEFT, TRACK 229°. CLIMB TO 3900ft.

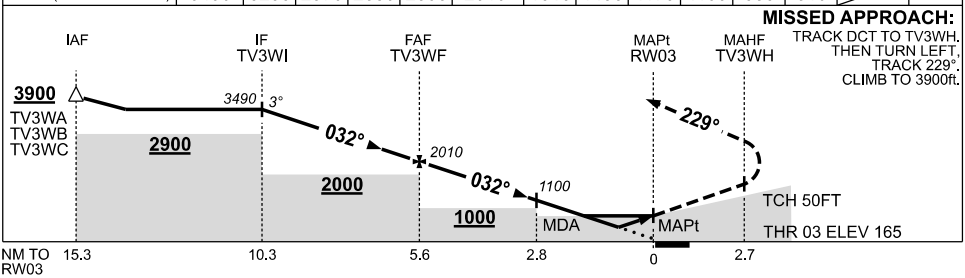

NOTES

1. MAX IAS:
   INITIAL : 210KT.

CATEGORY	A	B	C	D
LNAV/VNAV	**610** (445-2.5)			NOT APPLICABLE
LNAV	**850** (685-3.9)			
CIRCLING	**980** (800-2.4)		**1470** (1290-4.0)	
ALTERNATE	(1300-4.4)		(1790-6.0)	

Changes: FROM SUP H72/26

LTVGN01-188

© Airservices Australia

airservices australia