KARLAWINDA MINE, WA (YKWA)

FIA	CTAF				RNP APCH
ML CEN 123.4	122.0				

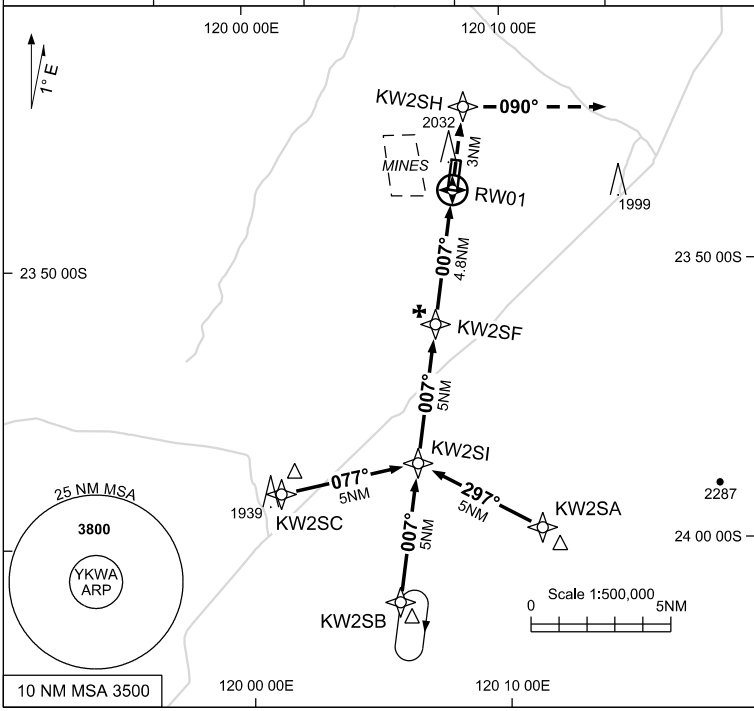

Holding at KW2SB

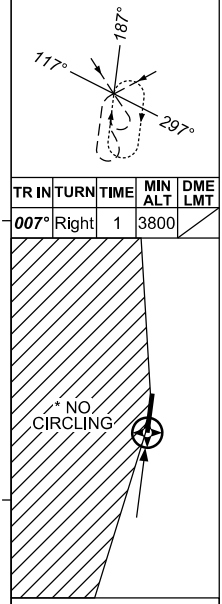

TR IN	TURN	TIME	MIN ALT	DME LMT
007°	Right	1	3800	

AD ELEV 1928

Bearings are Magnetic
Elevations in FEET AMSL

NM TO NEXT WPT	0.9	KW2SF	4	3	2	1.4	RW01						
ALT (3° APCH PATH)	3800	3500	3230	2920	2600	2420							

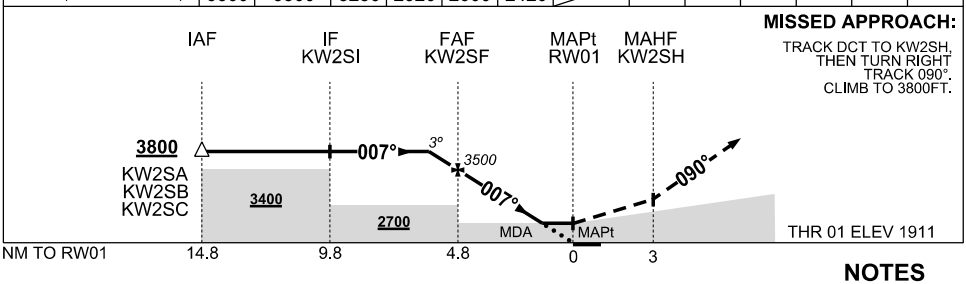

MISSED APPROACH:

TRACK DCT TO KW2SH,
THEN TURN RIGHT
TRACK 090°.
CLIMB TO 3800FT.

NOTES

1. MAX IAS:
   INITIAL: 210KT
   MAP TURN: 210KT
*2. NO CIRCLING WEST OF RWY 01/19
3. **CAUTION:** YNWN PROCS ADJACENT TO NW
4. **CAUTION:** BLASTING REFER ERSA

CATEGORY	A	B	C	D
				NOT AUTHORISED
LNAV	**2420** (509 - 2.9)			
* CIRCLING	**2550** (622-2.4)		**2690**(762-4.0)	
ALTERNATE	(1122-4.4)		(1262-6.0)	

Changes: EDITORIAL

KWAGN01-185

© Airservices Australia

IDS AUSTRALASIA
an IDS Ingegneria Dei Sistemi company