19 MAR 2026

USE QNH

RNP RWY 04

KEMPSEY, NSW (YKMP)

AWIS	FIA	CTAF+AFRU	AFRU+PAL
128.675	**BN CEN 120.55**	**118.9**	**118.9**

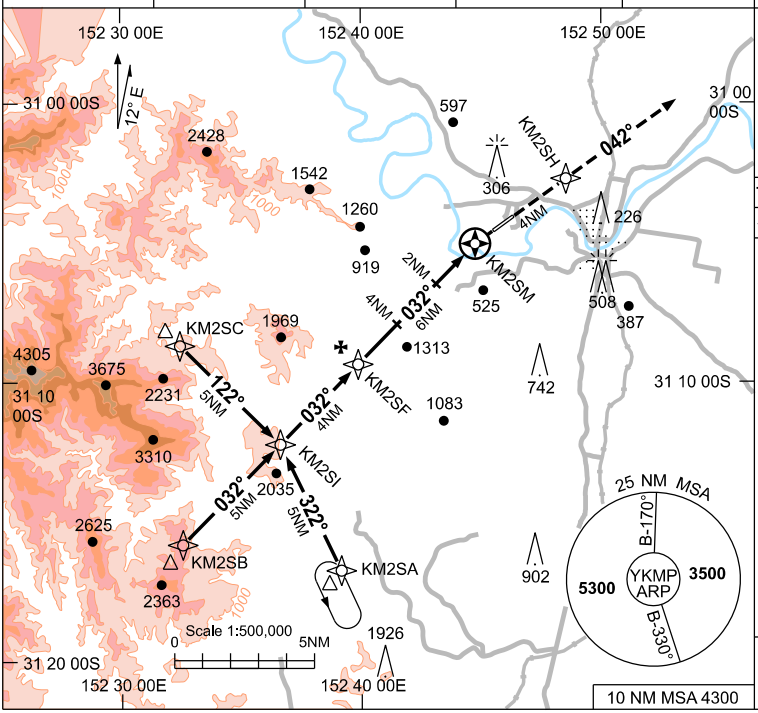

RNP APCH

Holding at KM2SA

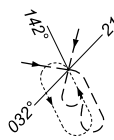

TR IN	TURN	TIME	MIN ALT	DME LMT
322°	Left	1	5300	

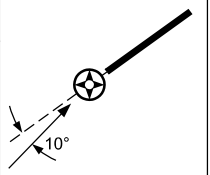

AD ELEV 54

Bearings are Magnetic
Elevations in FEET AMSL

NM TO NEXT WPT	KM2SI	3	2	1	KM2SF	5	4	3	2	1.7	KM2SM			
ALT (3.5° APCH PATH)	4090	3720	3350	2980	2610	2240	1860	1490	1120	1000				

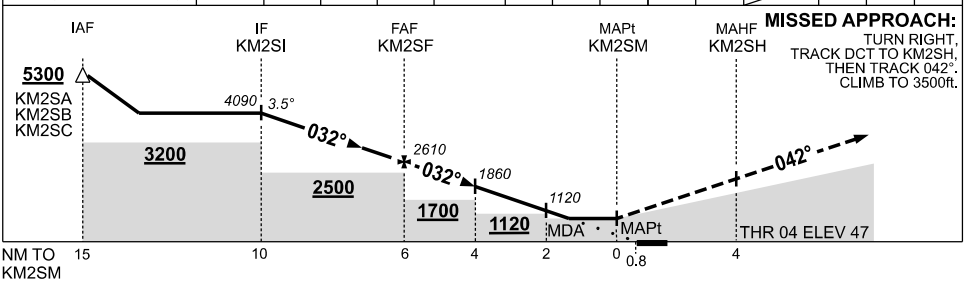

MISSED APPROACH:
TURN RIGHT,
TRACK DCT TO KM2SH,
THEN TRACK 042°.
CLIMB TO 3500ft.

CATEGORY	A	B	C	D
LNAV	**1000** (946-4.7)			NOT APPLICABLE
CIRCLING	**1000** (946-2.4)		**1420** (1366-4.0)	
ALTERNATE	(1446-4.4)		(1866-6.0)	

NOTES

1. MAX IAS:
   INITIAL : 210KT.
2. PJE WI 5NM HJ.
3. **COLOUR**: SEE SPEC NOTICES

Changes: AMD OBST.

KMPGN02-186

© Airservices Australia

airservices australia