USE QNH

RNP RWY 26

**7 SEP 2023**

# HORN ISLAND, QLD (YHID)

| AWIS | FIA | CTAF+AFRU | AFRU+PAL |
|---|---|---|---|
| **122.125** | **BN CEN 120.3** | **126.5** | **126.5** |

**RNP APCH**
**LNAV/VNAV RQMNTS:**
- **YHID QNH RQ**
- **YHID TEMP RQ**
- **PROC TEMP RANGE +10°C TO +61°C**

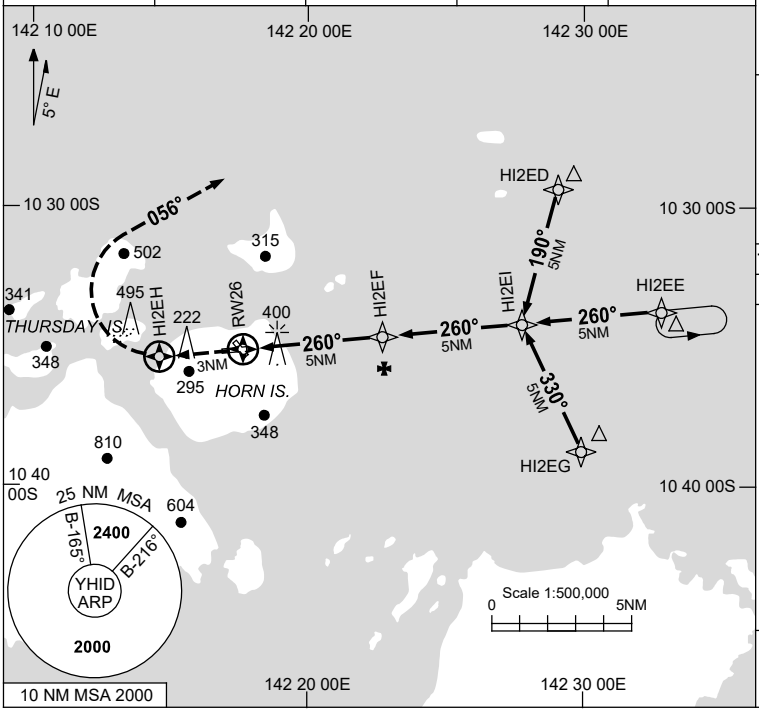


**Holding at HI2EE**

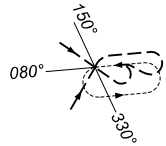


| TR IN | TURN | TIME | MIN ALT | DME LMT |
|---|---|---|---|---|
| ***260°*** | Left | 1 | 2400 | |

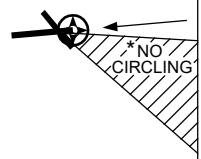


AD ELEV 43

Bearings are Magnetic
Elevations in FEET AMSL

| NM TO NEXT WPT | RW26 | 1.9 | 2.4 | 3 | 4 | HI2EF | 1 | 2.3 | | | | | |
|---|---|---|---|---|---|---|---|---|---|---|---|---|---|
| ALT (3° APCH PATH) | | 670 | 830 | 1030 | 1350 | 1670 | 1980 | 2400 | | | | | |

**MISSED APPROACH:**
TRACK DCT TO HI2EH, TURN RIGHT TRACK 056°, CLIMB TO 2400FT.

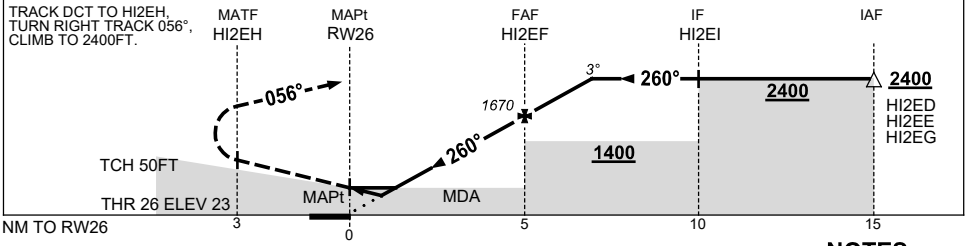


## NOTES

1. MAX IAS:
   INITIAL : 210KT.
2. * NO CIRCLING IN SECTOR SOUTH OF RWY 26 AND EAST OF RWY 32.
3. LANDING NOT PERMITTED RWY 32.
4. VERTICAL PATH NOT ALIGNED WITH PAPI RWY 26.

| CATEGORY | A | B | C | D |
|---|---|---|---|---|
| LNAV/VNAV | **670** (647-3.7) | | | NOT APPLICABLE |
| LNAV | **830** (807-4.6) | | | |
| CIRCLING * | **970** (927-2.4) | | **1030** (987-4.0) | |
| ALTERNATE | (1427-4.4) | | (1487-6.0) | |

Changes: WPT NAMING CONVENTION.

HIDGN02-176

© Airservices Australia

airservices