15 JUN 2023

USE QNH

RNP RWY 22

GOULBURN, NSW (YGLB)

AWIS	FIA	CTAF+AFRU	PAL+AA
136.3	ML CEN 121.2 (E) 124.1 (W)	127.15	119.6

RNP APCH LNAV/VNAV RQMNTS:
- YGLB QNH RQ
- YGLB TEMP RQ
- PROC TEMP RANGE -11°C TO +47°C

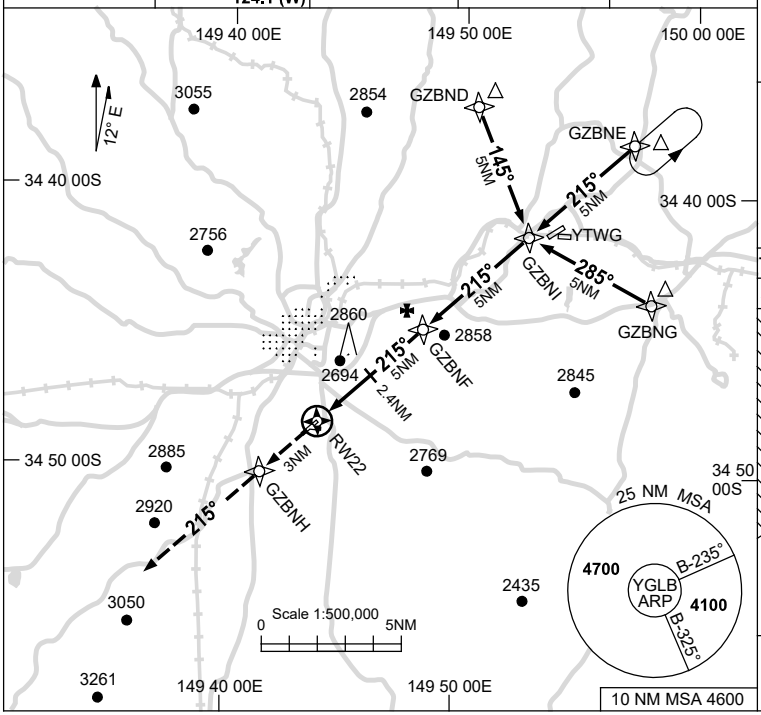

Holding at GZBNE

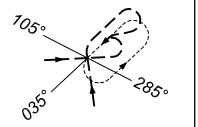

TR IN	TURN	TIME	MIN ALT	DME LMT
215°	Left	1	4700	

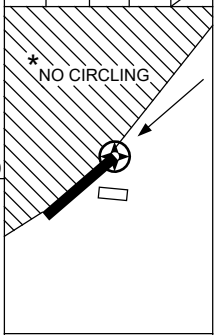

AD ELEV 2141

Bearings are Magnetic
Elevations in FEET AMSL

NM TO NEXT WPT	RW22	1.2	2	2.4	3	4	GZBNF	1	2	2.8			
ALT (3.1° APCH PATH)		2520	2810	2930	3130	3460	3780	4110	4440	4700			

MISSED APPROACH:
TRACK DCT TO GZBNH, THENCE TRACK 215°. CLIMB TO 4700FT.

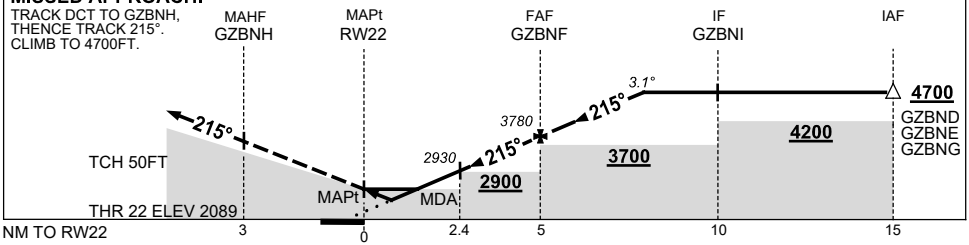

NOTES

1. MAX IAS: INITIAL : 210KT.
2. * NO CIRCLING N OF RWY 04/22.

CATEGORY	A	B	C	D
LNAV/VNAV	**2520** (431-2.4)			NOT APPLICABLE
LNAV	**2810** (721-4.0)			
CIRCLING *	**3290** (1149-2.4)		**3520** (1379-4.0)	
ALTERNATE	(1649-4.4)		(1879-6.0)	

Changes: GFY OPS SYMBOL REMOVED, Editorial.

GLBGN02-175

© Airservices Australia

airservices