FOR CASA APPROVED OPERATORS ONLY

USE QNH

RNP Z 062

20 MAR 2025

CHARLIE ONE, WA (YCLN)

KA WATIR (H24)	KA ATIS (TWR HRS)	KA TWR	KA FIA (AH)	KA CTAF+AFRU (AH) AFRU+PAL	RNP APCH
135.85	**134.55**	**127.35**	ML CEN **122.4**	**127.35**	

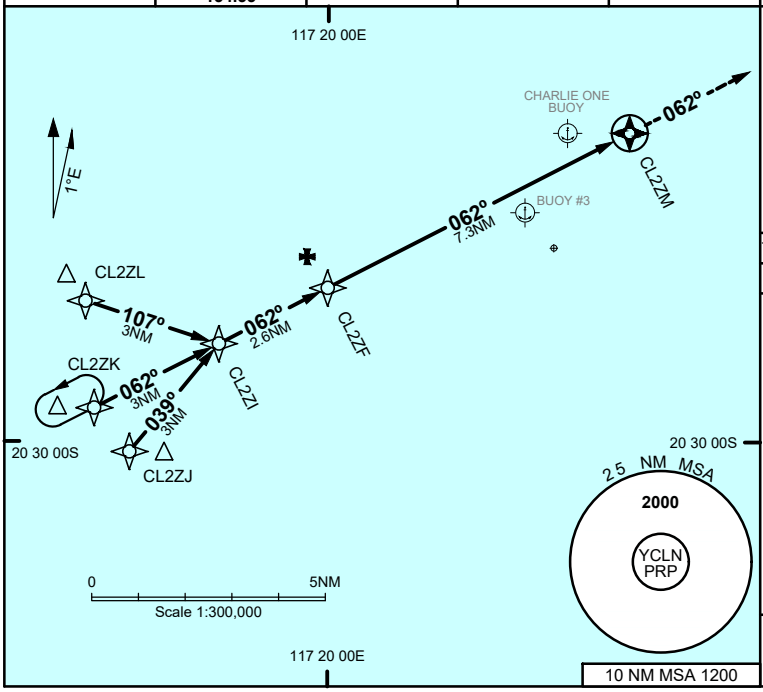

Holding at CL2ZK

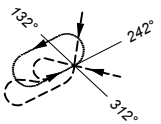

TR IN	TURN	TIME	MIN ALT	DME LMT
062°	Left	1	2000	

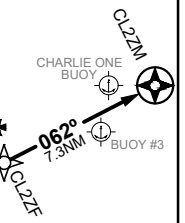

PBG ELEV 0

Bearings are Magnetic
Elevations in FEET AMSL

NM TO NEXT WPT	1.2	1	CL2ZF	7	6	5	4.1	CL2ZM				
ALT (3° APCH PATH)	2000	1920	1600	1500	1190	870	600					

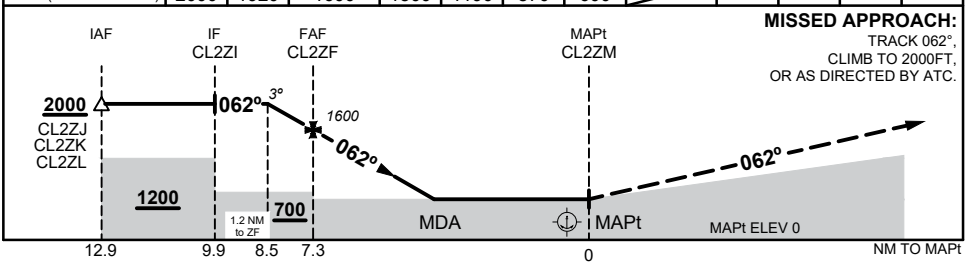

MISSED APPROACH:
TRACK 062°,
CLIMB TO 2000FT,
OR AS DIRECTED BY ATC.

NOTES

1. MAX IAS:
   INITIAL : 90KTS
   HOLDING : 90 KTS
2. MAPt LOCATED 1.0 NM FROM CHARLIE ONE
3. PRP (S20 25 50, E117 25 09)

*4. INCLUDES 50FT FOR USE OF FORECAST AREA QNH

CATEGORY	H
AREA QNH*	**600** (600 - 2.5)
ALTERNATE	(1140 - 4.5)

Changes: NOTE 4

CLNGN01-182

FOR CASA APPROVED OPERATORS ONLY

© Airservices Australia

GLOBAL AIRSPACE SOLUTIONS PTL