USE QNH

VOR-Z RWY 21

27 FEB 2020

COFFS HARBOUR, NSW (YCFS)

ATIS	AWIS (AH)	TWR	CTAF+AFRU (AH)	FIA (AH)	AFRU+PAL (AH)	NAVAID RQ:
117.0 130.3	122.475	118.2	118.2	BN CEN 122.6	118.2	• DME

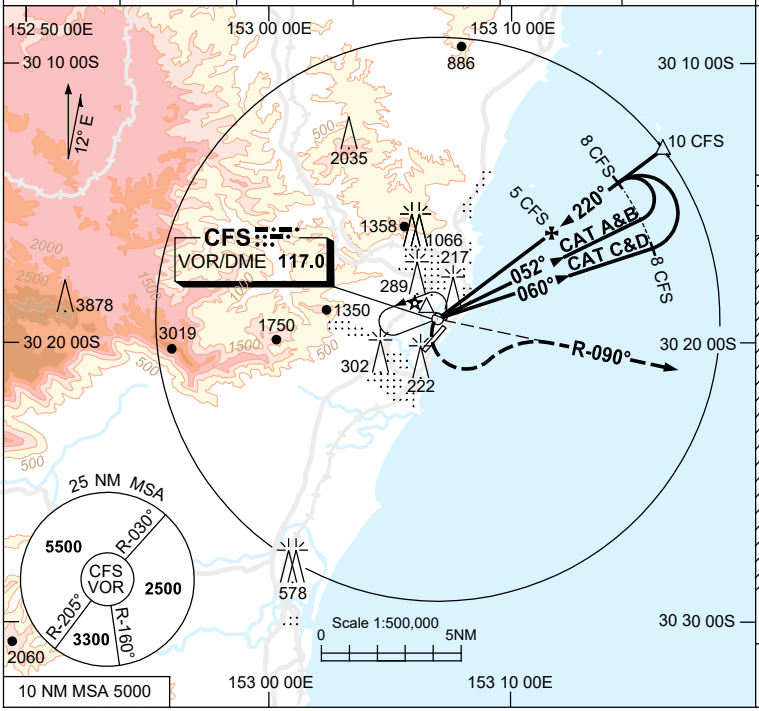

Holding at CFS VOR

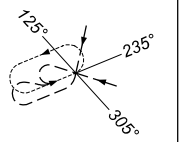

TR IN	TURN	TIME	MIN ALT	DME LMT
055°	Left	1	5000	

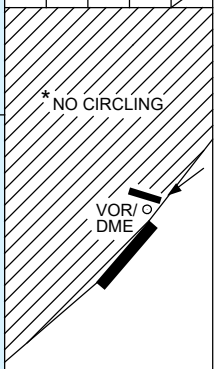

AD ELEV 18

Bearings are Magnetic
Elevations in FEET AMSL

DIST TO CFS DME	1.8	2	3	4	5	6	7	8	9	10			
ALT (3° APCH PATH)	680	770	1090	1410	1730	2040	2360	2680	3000	3320			

MISSED APPROACH:
TURN LEFT,
INTERCEPT R-090°.
CLIMB TO 2500FT.

GNSS permitted in lieu of DME
Reference waypoint CFS VOR

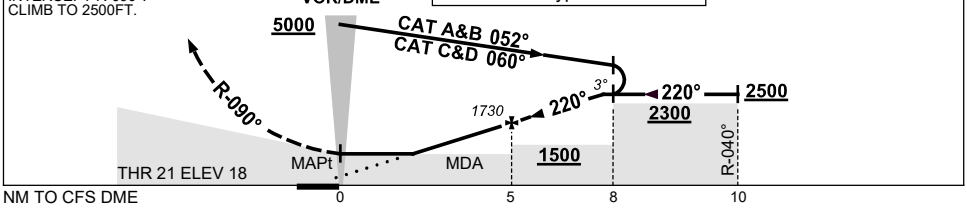

NOTES

1. MAX IAS:
   INITIAL : 190KT .
   MAP TURN: 190KT.
   HOLDING : 210KT.
2. * NO CIRCLING WEST OF RWY 03/21.
3. **COLOUR**: SEE SPEC NOTICES.

CATEGORY	A	B	C	D
S-I VOR/DME	**680** (662-3.8)			
CIRCLING *	**800** (782-2.4)		**890** (872-4.0)	**890** (872-5.0)
ALTERNATE	(1282-4.4)		(1372-6.0)	(1372-7.0)

CAUTION

DISUSED RWY (TWY E) NTH OF RWY 21 THR.

Changes: FROM SUP H85/19, COORD FMT.

CFSVO03-162

© Airservices Australia

airservices