USE QNH

RNP RWY 21

2 DEC 2021

COFFS HARBOUR, NSW (YCFS)

ATIS	AWIS (AH)	TWR	CTAF+AFRU (AH)	FIA (AH)	AFRU+PAL (AH)
117.0 130.3	122.475	118.2	118.2	BN CEN 122.6	118.2

RNP APCH LNAV/VNAV RQMNTS:
- YCFS QNH RQ
- YCFS TEMP RQ
- PROC TEMP RANGE -5°C TO +61°C

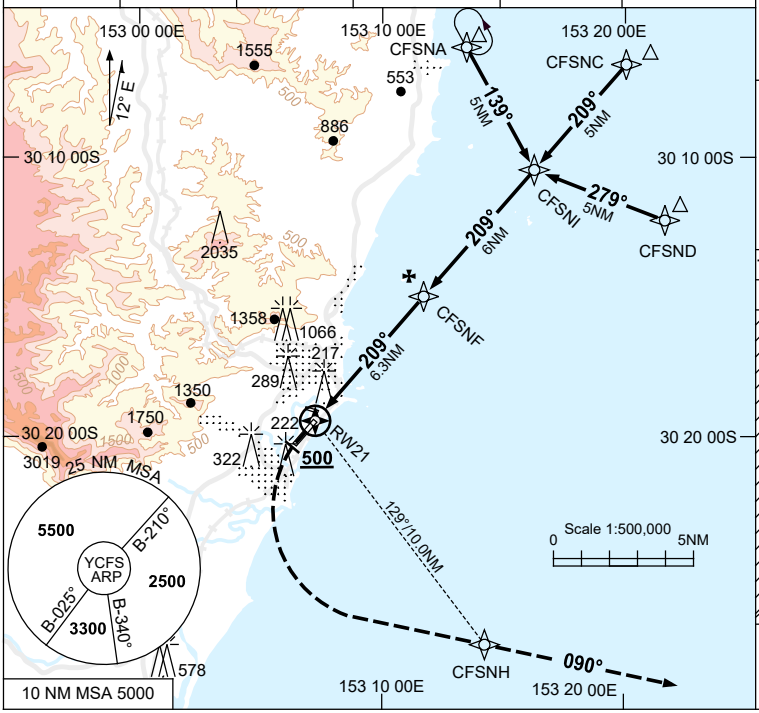

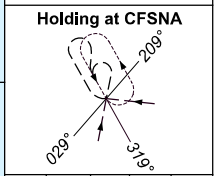

TR IN	TURN	TIME	MIN ALT	DME LMT
139°	Left	1	5500	

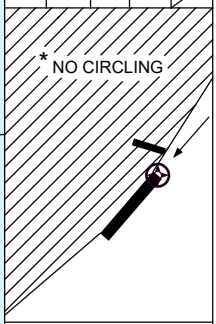

AD ELEV 18

Bearings are Magnetic
Elevations in FEET AMSL

NM TO NEXT WPT	RW21	1.4	1.9	3	4	5	CFSNF	1	2	3	4	5	CFSNI
ALT (3° APCH PATH)		500	680	1020	1340	1660	2060	2380	2700	3010	3330	3650	3970

MISSED APPROACH:
NOT BELOW 500FT
TURN LEFT,
TRACK DCT TO CFSNH,
THENCE 090°.
CLIMB TO 2500FT.

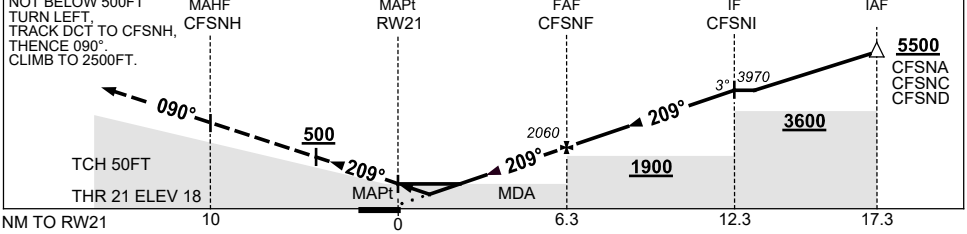

NOTES

1. MAX IAS:
   INITIAL : 210KT.
*2. NO CIRCLING
   WEST OF RWY 03/21.
3. PROC PARTICALLY OCTA.
4. **COLOUR**: SEE
   SPEC NOTICES.

CAUTION

DISUSED RWY (TWY E)
NTH OF RWY 21 THR.

CATEGORY	A	B	C	D
LNAV/VNAV	**500** (482-2.7)			
LNAV	**680** (662-3.8)			
CIRCLING*	**800** (782-2.4)		**890** (872-4.0)	**890** (872-5.0)
ALTERNATE	(1282-4.4)		(1372-6.0)	(1372-7.0)

Changes: CHART TITLE, PBN SPECIFICATION BOX.

CFSGN02-169

© Airservices Australia

airservices