09 JUL 2026

USE QNH

TOWNSVILLE/TOWNSVILLE INTL, QLD (YBTL)

VOR RWY 19

ATIS	APP/DEP	TWR	SMC	FIA (AH)	CTAF+AFRU (AH) AFRU+PAL (AH)	AWIS (AH)	NAVAID RQ:
114.1 133.5 276	126.8	118.3	121.8 264.6	BN CEN 120.55	118.3	133.5	• DME

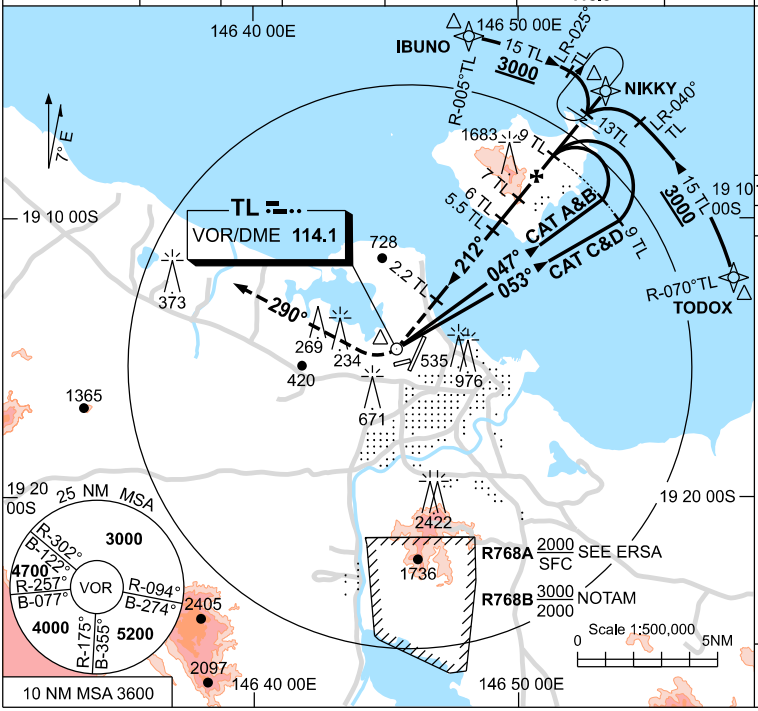

Holding at R-032° TL at 13 DME

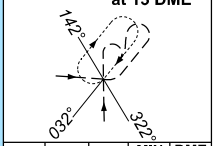

TR IN	TURN	TIME	MIN ALT	DME LMT
212°	Right	1	3600	18

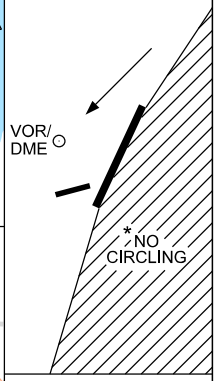

AD ELEV 18

Bearings are Magnetic

Elevations in FEET AMSL

NM TO TL DME	2.4	3	4	5	5.5	6	7	8	9	10	10.9		
ALT (3.3° APCH PATH)	620	830	1190	1540	1710	1890	2240	2590	2940	3290	3600		

MISSED APPROACH:
TRACK TO VOR, THENCE TURN RIGHT, TRACK 290° CONTINUE CLIMB TO 4700FT OR AS DIRECTED BY ATC.

GNSS permitted in lieu of DME
Reference waypoint TL VOR

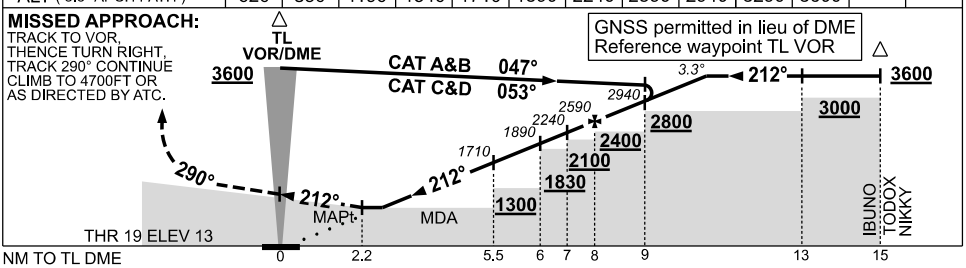

NOTES

1. MAX IAS:
   INITIAL : 210KT.
   MAP TURN: 240KT.
*2. NO CIRCLING IN SECTOR EAST OF RWY 01 & RWY 19.
**3. SPECIAL ALTN MNM 900/4.5KM.
4. **COLOUR**: SEE SPEC NOTICES.

CATEGORY	A	B	C	D
S-I VOR/DME	**620** (602-3.1)			
CIRCLING *	**1090** (1072-2.4)		**1350** (1332-4.0)	**1380** (1362-5.0)
ALTERNATE **	(1572-4.4)		(1832-6.0)	(1862-7.0)

Changes: MINIMA.

BTLVO01-187

© Airservices Australia

airservices australia