USE QNH

RNP RWY 23

16 JUN 2022

OAKEY, QLD (YBOK)

ATIS	APP	ACD	TWR	SMC	FIA (AH)	CTAF+AFRU (AH)	PAL
254 124.3	125.4	133.35	120.1	121.9	BN CEN 121.2	127.65	121.3

RNP APCH LNAV/VNAV RQMNTS:
- YBOK QNH RQ
- YBOK TEMP RQ
- PROC TEMP RANGE -10°C TO +55°C

Holding at OKYEG #

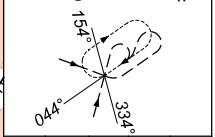

TR IN	TURN	TIME	MIN ALT	DME LMT
224°	Right	1	4600	

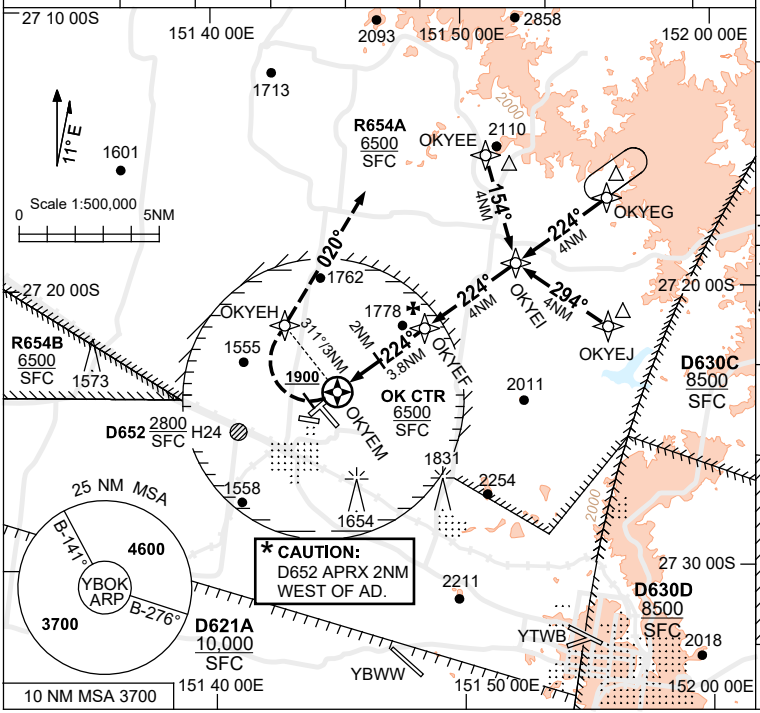

NOTES

5. **CAUTION:** YTWB RNP RWY 11 AND YBWW RNP Y RWY 12 NPA OVERLIES THIS PROC.

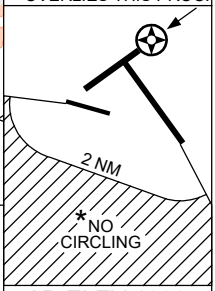

AD ELEV 1336

Bearings are Magnetic
Elevations in FEET AMSL

NM TO NEXT WPT	OKYEM	0.8	1.4	2	3	OKYEF	1	2	3	OKYEI		
ALT (3° APCH PATH)		1850	2060	2240	2560	2820	3140	3450	3770	4100		

MISSED APPROACH:
TRACK 224°.
NOT BELOW 1900FT
TURN RIGHT,
TRACK DCT TO OKYEH,
THENCE TRACK 020°.
CLIMB TO 4600FT.

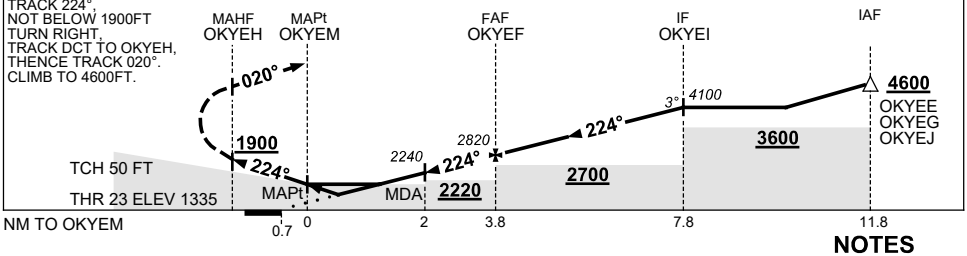

NOTES

1. MAX IAS:
   INITIAL : 200KT.
   MAP TURN: 130KT.
2. HLDG AREA NOT CONTAINED WITHIN RESTD AREAS WHEN ACT.
3. * NO CIRCLING SW OF RWY 09/27 AND RWY 14/32 BEYOND 2NM.
4. # PROC MAY NOT BE CONTAINED IN CTA.

CATEGORY	A	B	C	D
LNAV/VNAV	**1850** (515-2.9)		NOT APPLICABLE	
LNAV	**2060** (724-4.1)			
CIRCLING *	**2170** (834-2.4)			
ALTERNATE	(1334-4.4)			

Changes: OK CTR, R654A AND R654B, Editorial.

BOKGN02-171

© Airservices Australia

airservices