USE QNH

RNP RWY 14

1 DEC 2022

MACKAY, QLD (YBMK)

ATIS	SMC	TWR	CORAL APP (MK)	CTAF+AFRU (AH)	AFRU+PAL (AH)	FIA (AH)
112.7 128.0	121.7	124.5	125.65	124.5	124.5	BN CEN 135.5

RNP APCH
LNAV/VNAV RQMNTS:
- YBMK QNH RQ
- YBMK TEMP RQ
- PROC TEMP RANGE 0°C TO +61°C

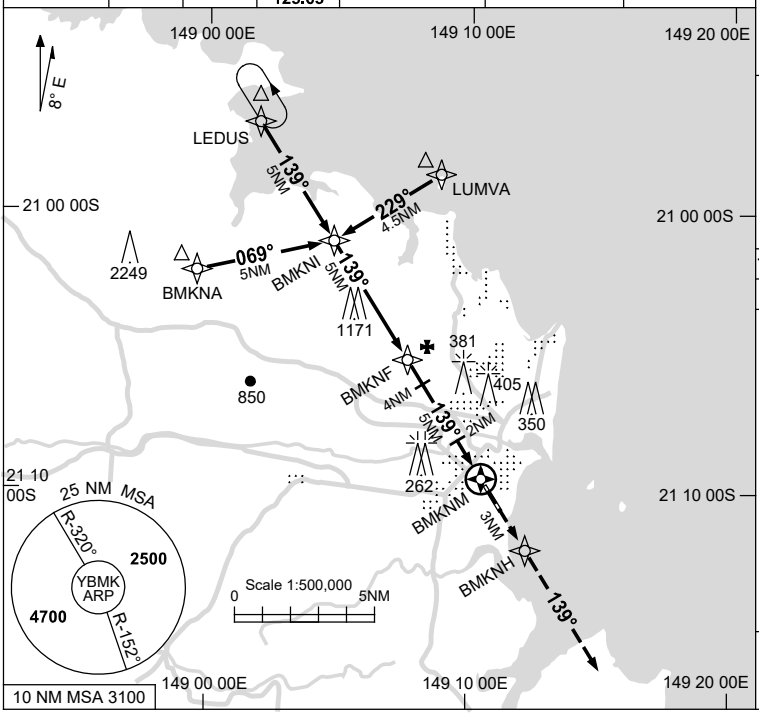

Holding at LEDUS

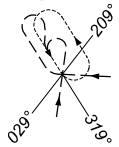

TR IN	TURN	TIME	MIN ALT	DME LMT
139°	Left	1	4700	

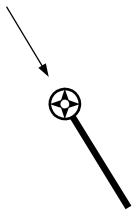

AD ELEV 19

Bearings are Magnetic
Elevations in FEET AMSL

NM TO NEXT WPT	BMKNI	4	3	2	1	BMKNF	4	3	2	1.2	0.7	BMKNM
ALT (3° APCH PATH)	3340	3020	2700	2380	2060	1750	1430	1110	790	550	360	

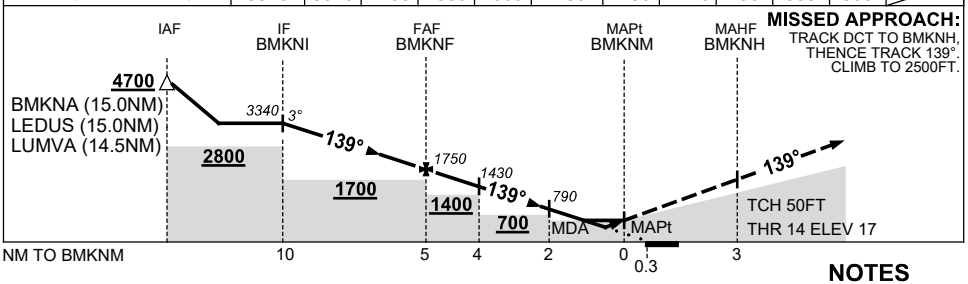

MISSED APPROACH:
TRACK DCT TO BMKNH, THENCE TRACK 139°. CLIMB TO 2500FT.

NOTES

1. MAX IAS: INITIAL : 210KT.
2. CAUTION: PROC IS OVERLAID BY VICTOR ISLAND EAST (YVIE) AND WEST (YVIW) PROCS. ACFT SEPARATION NOT ASSURED.
3. HLDG NOT CONTAINED IN CTA.

CATEGORY	A	B	C	D
LNAV/VNAV	360 (343-1.9)			
LNAV	550 (531-3.0)			
CIRCLING	710 (691-2.4)		900 (881-4.0)	1160 (1141-5.0)
ALTERNATE	(1191-4.4)		(1381-6.0)	(1641-7.0)

Changes: CORAL APP FREQUENCY.

BMKGN01-173

© Airservices Australia

airservices