USE QNH

LOC-Z RWY 33

28 NOV 2024

CAIRNS/CAIRNS INTL, QLD (YBCS)

ATIS	APP	TWR	SMC
113.0 131.1	118.4 126.1 (AS ADVISED)	124.9	121.7

NAVAID RQ:
• DME

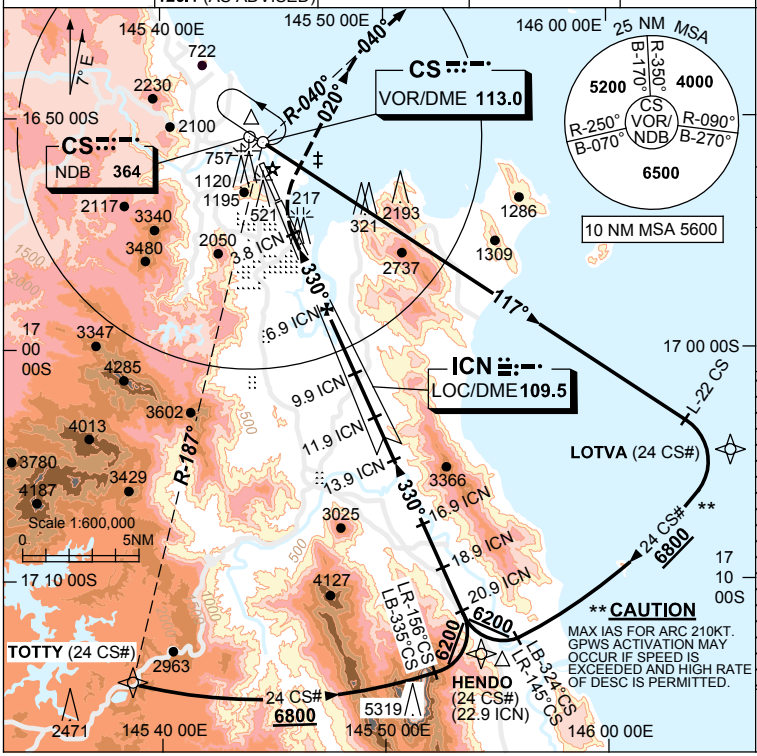

**** CAUTION**
MAX IAS FOR ARC 210KT. GPWS ACTIVATION MAY OCCUR IF SPEED IS EXCEEDED AND HIGH RATE OF DESC IS PERMITTED.

Holding at CS VOR

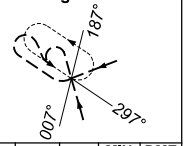

TR IN	TURN	TIME	MIN ALT	DME LMT
117°	Left	1	6800	

NOTES

1. MAX IAS:
‡MAP TURN: 185KT.
*2. NO CIRCLING WEST OF RWY 15/33 OR BEYOND 4.4 DME TO THE SOUTH.

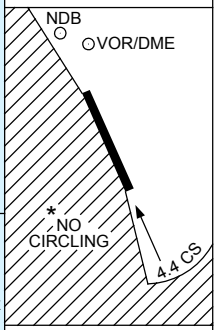

AD ELEV 10
Bearings are Magnetic
Elevations in FEET AMSL

DIST TO ICN DME	3.8	4.1	5	6	6.9	8	9	9.9	11.9	13.9	16.9	18.9	20.9	22
ALT (3.1° APCH PATH)	800	910	1210	1530	1850	2190	2520	2830	3500	4150	5140	5800	6460	6800

MISSED APPROACH:‡
AT 3.8 ICN DME TRACK 020°. INTERCEPT 040° CS VOR OR NDB. CLIMB TO 4000FT, OR AS DIRECTED BY ATC.

GNSS permitted in lieu of CS DME
Reference waypoint CS VOR#

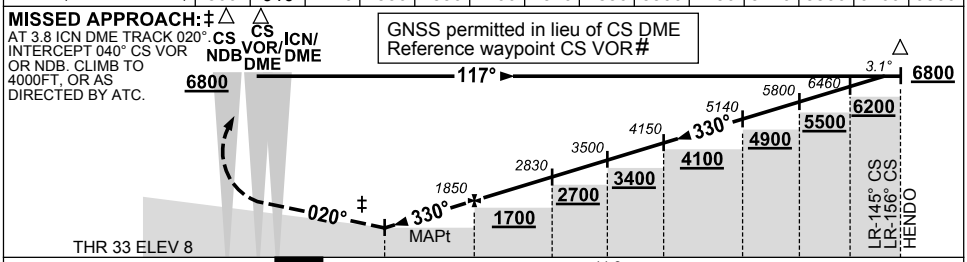

NOTES

3. **COLOUR**: SEE SPEC NOTICES.
4. USE OF LOC RESTR: W OF RWY CL-WI 30°.

CATEGORY	A	B	C	D
S-I LOC	NOT APPLICABLE		800 (790-4.5)	
CIRCLING *			800 (790-4.0)	1230 (1220-5.0)
ALTERNATE			(1290-6.0)	(1720-7.0)

Changes: Editorial.

BCSLZ03-181

airservices australia