USE QNH

LOC-W RWY 33

30 NOV 2023

CAIRNS/CAIRNS INTL, QLD (YBCS)

ATIS	APP	TWR	SMC
113.0 131.1	118.4 126.1 (AS ADVISED)	124.9	121.7

NAVAID RQ:
• DME

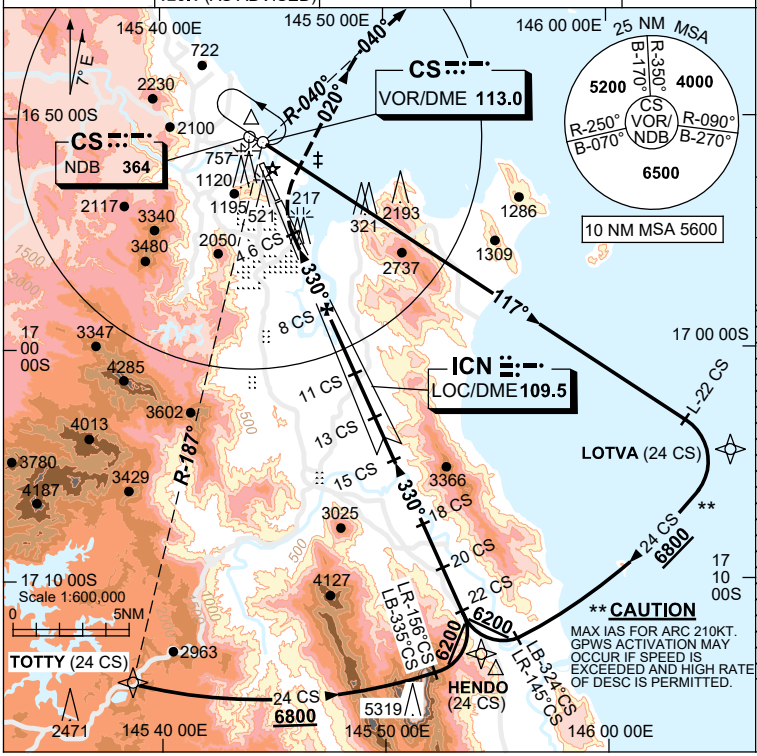

Holding at CS VOR

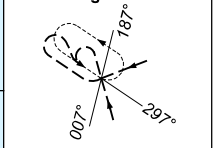

TR IN	TURN	TIME	MIN ALT	DME LMT
117°	Left	1	6800	

NOTES

1. MAX IAS:
‡MAP TURN: 140KT.

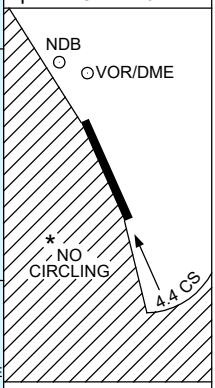

AD ELEV 10
Bearings are Magnetic
Elevations in FEET AMSL

DIST TO CS DME	4.6	5	6	7	8	9	10	11	13	15	18	20	22	23.1
ALT (3.1° APCH PATH)	730	860	1190	1520	1850	2180	2510	2830	3500	4150	5140	5800	6460	6800

MISSED APPROACH:‡△
AT 4.6 CS DME TRACK 020° INTERCEPT 040° CS VOR OR NDB. CLIMB TO 4000FT, OR AS DIRECTED BY ATC.

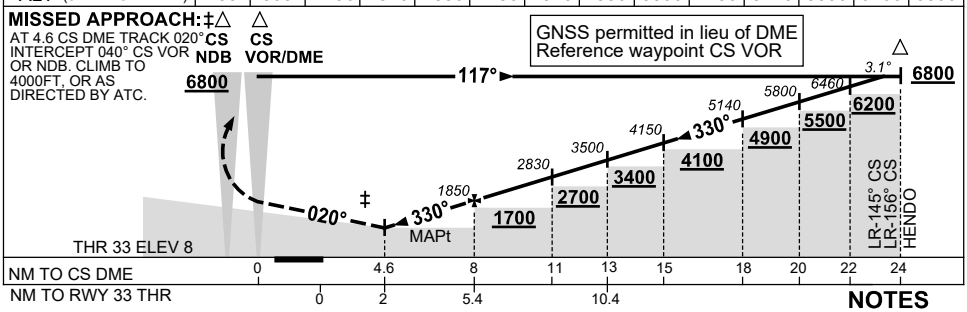

CATEGORY	A	B	C	D
S-I LOC	730 (720-4.1)		NOT APPLICABLE	
CIRCLING *	730 (720-2.4)			
ALTERNATE	(1220-4.4)			

NOTES

*2. NO CIRCLING WEST OF RWY 15/33 OR BEYOND 4.4 DME TO THE SOUTH.
3. **COLOUR**: SEE SPEC NOTICES.
4. USE OF LOC RESTR: W OF RWY CL-WI 30°.

Changes: LOTVA REPLACES BASIL, Editorial.

BCSLZ01-177

© Airservices Australia

airservices australia