USE QNH

ILS-Y or LOC-Y RWY 12

09 JUL 2026

ALICE SPRINGS, NT (YBAS)

ATIS	AWIS	TWR	FIA (AH)	CTAF+AFRU (AH)
123.0 115.9 335	134.05	118.3	ML CEN 119.8	118.3

NAVAID RQ:
- DME or GNSS

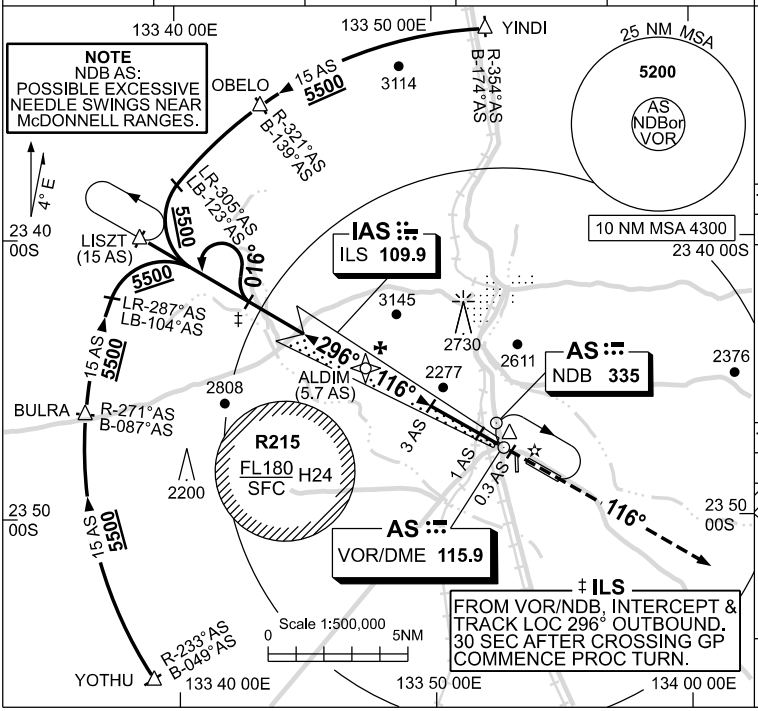

Holding at AS VOR or NDB

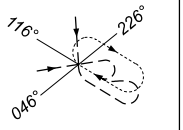

TR IN	TURN	TIME	MIN ALT	DME LMT
296°	Right	1	5500	

Holding at LISZT

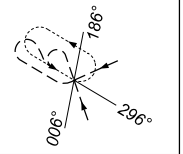

TR IN	TURN	TIME	MIN ALT	DME LMT
116°	Left	1	5500	

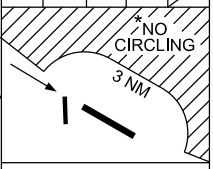

AD ELEV 1789

Bearings are Magnetic
Elevations in FEET AMSL

NM TO AS DME	10.5	10	9	8	7	6	5.7	5	4	3	2	1	0.5
ALT (3° APCH PATH)	5500	5330	5010	4690	4370	4060	3960	3740	3420	3110	2780	2470	2320

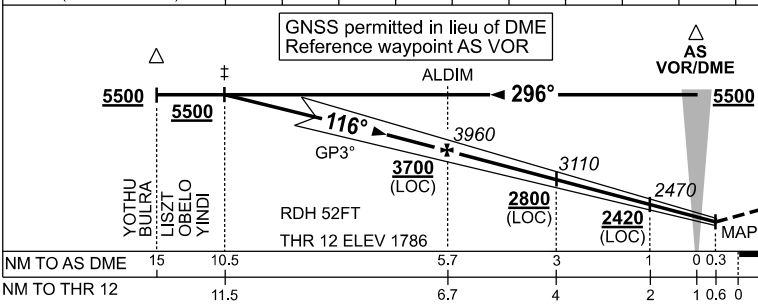

MISSED APPROACH:
TRACK 116°.
CLIMB TO 5500ft.

NOTES

1. MAX IAS: HOLDING : 185KT. HLDG NOT ABOVE FL120.
‡‡2. SPECIAL ALTN MNM 800/4.0KM.
*3. NO CIRCLING N OF RWY 12 / 30 BEYOND 3NM.
4. CTA CONTAINMENT NOT ASSURED WHEN HOLDING AT LISZT AT OR BLW 6500ft.

CATEGORY	A	B	C	D/D$_L$
S-I ILS	**2100** (314) 0.8			
S-I LOC	**2320** (531-2.1)			
CIRCLING *	**2570** (781-2.4)		**2990** (1201-4.0)	**2990** (1201-5.0)
ALTERNATE ‡‡	(1281-4.4)		(1701-6.0)	(1701-7.0)

Changes: VAR.

BASII01-187

© Airservices Australia

airservices australia