USE QNH

RNP P RWY 12 (AR)

21 MAR 2024

ALICE SPRINGS, NT (YBAS)

ATIS	AWIS	TWR	FIA (AH)	CTAF + AFRU (AH)
123.0 115.9 335	134.05	118.3	ML CEN 119.8	118.3

RNP AR	Apt Elev. 1789' / TDZE 1786'	ADKOP (FAF)	Trans Level
RNV P 12		GP 3500' (2.80°)	FL110

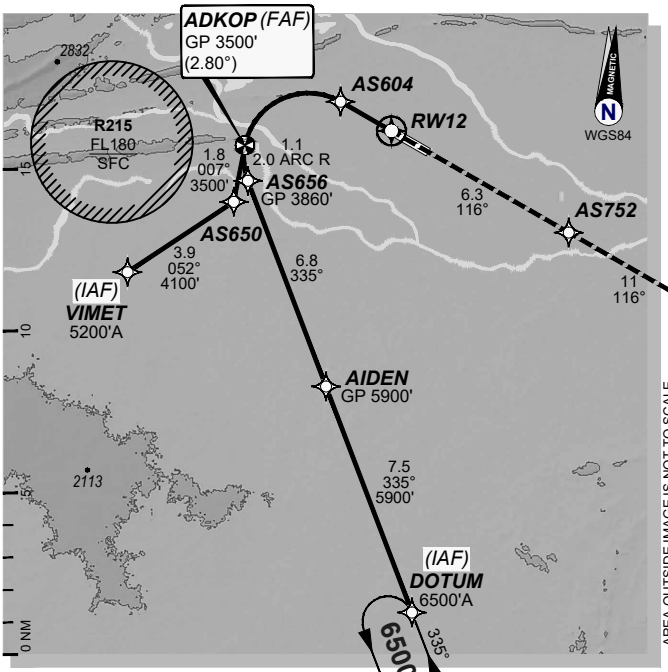

MISSED APPROACH:

Climb to **5200'** via the RNP AR Missed Approach track to **BASEB**.

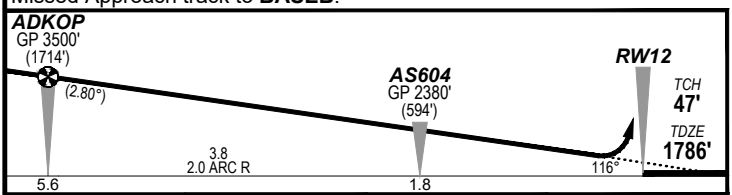

NOTES:

- YBAS ACT QNH RQ.
- Minimum MAP gradient (All Engines) 3.0% to 5200FT.
-APCH Path does not coincide with PAPI glide path 3°.

							RNP 0.30		
							DA(H) 2104' (318')		
									HIALS OUT
C		C		C		C	800 m	1700 m	

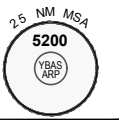

10 NM MSA 4300

FOR CASA APPROVED OPERATORS ONLY

202310241957COPYRIGHT 2023 GE Digital USA, GE PROPRIETARY INFORMATION

Changes: from SUP H81/23

BASGN04-178

© Airservices Australia

DO NOT USE FOR NAVIGATION

Prepared by GE Aviation