USE QNH

RNP Z RWY 30

13 JUN 2024

ALICE SPRINGS, NT (YBAS)

ATIS	AWIS	TWR	FIA (AH)	CTAF+AFRU (AH)
123.0 115.9 335	134.05	118.3	ML CEN 119.8	118.3

RNP APCH
LNAV/VNAV RQMNTS:
- YBAS QNH RQ
- YBAS TEMP RQ
- PROC TEMP RANGE -10°C TO +57°C

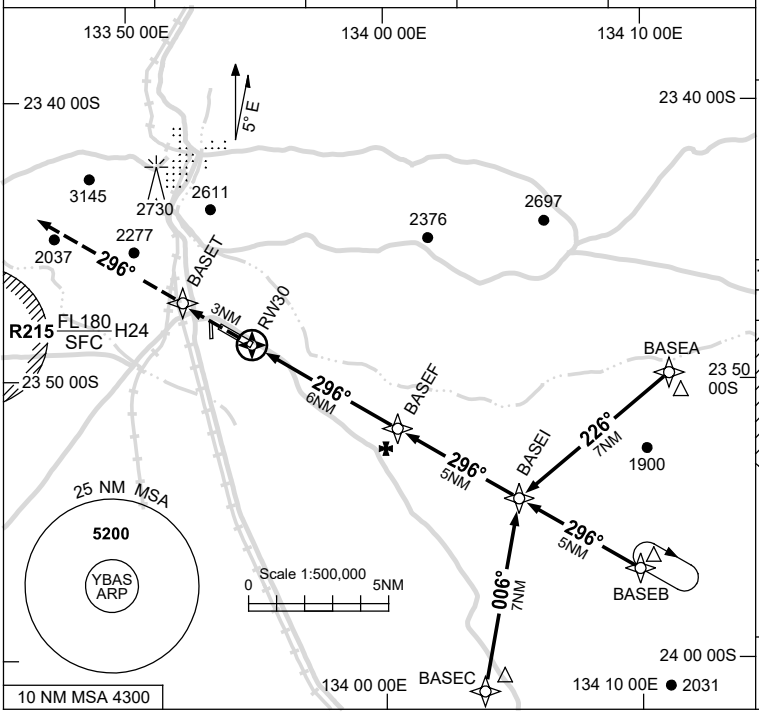

Holding at BASEB

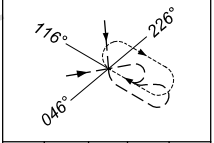

TR IN	TURN	TIME	MIN ALT	DME LMT
296°	Right	1	5200	

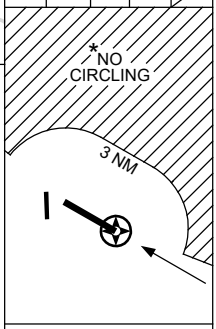

AD ELEV 1789

Bearings are Magnetic
Elevations in FEET AMSL

NM TO NEXT WPT	RW30	0.9	1.4	2	3	4	5	BASEF	1	2	3	4	4.6
ALT (3° APCH PATH)		2090	2260	2450	2770	3090	3410	3720	4040	4360	4680	5000	5200

MISSED APPROACH:
TRACK DCT TO BASET,
THEN TRACK 296°.
CLIMB TO 5200ft.

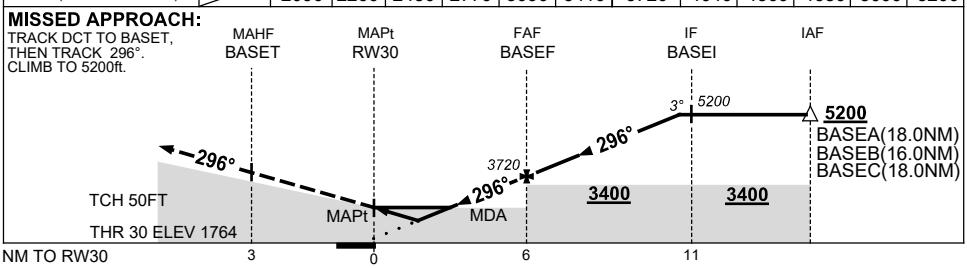

NOTES

CATEGORY	A	B	C	D
LNAV/VNAV	2090 (326-1.8)			
LNAV	2260 (496-2.8)			
CIRCLING *	2570 (781-2.4)		2990 (1201-4.0)	2990 (1201-5.0)
ALTERNATE	(1281-4.4)		(1701-6.0)	(1701-7.0)

*1. NO CIRCLING NORTH OF RWY 12/30 BEYOND 3NM.

2. CTA CONTAINMENT NOT ASSURED WHEN HOLDING AT OR BLW 6500FT.

Changes: NOTE 2.

BASGN02-179

© Airservices Australia

airservices australia