USE QNH

RNP Z RWY 12

27 NOV 2025

ALICE SPRINGS, NT (YBAS)

ATIS	AWIS	TWR	FIA (AH)	CTAF+AFRU (AH)
123.0 115.9 335	**134.05**	**118.3**	**ML CEN 119.8**	**118.3**

RNP APCH
LNAV/VNAV RQMNTS:
- **YBAS QNH RQ**
- **YBAS TEMP RQ**
- **PROC TEMP RANGE -10°C TO +57°C**

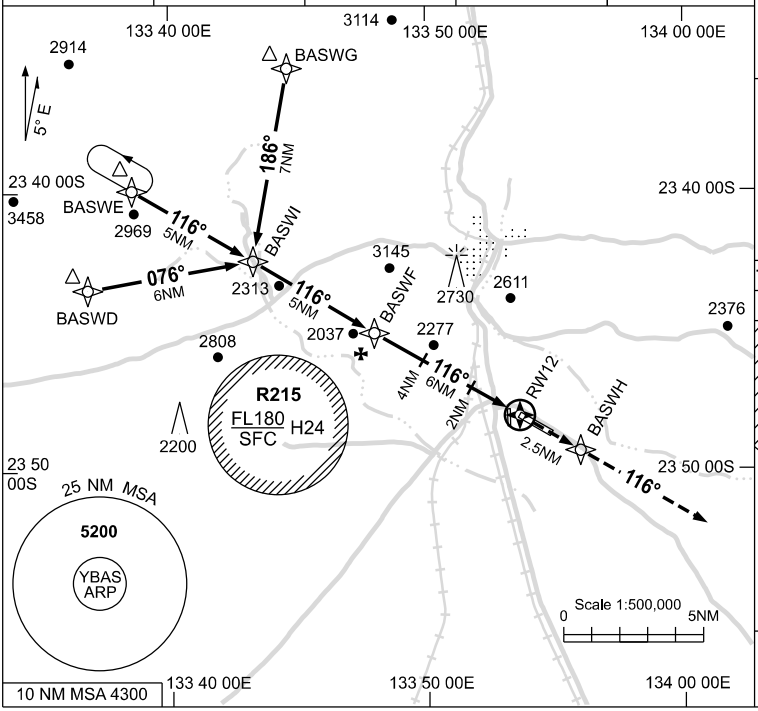

Holding at BASWE

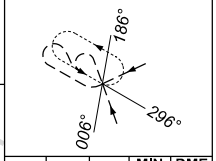

TR IN	TURN	TIME	MIN ALT	DME LMT
116°	Left	1	5200	

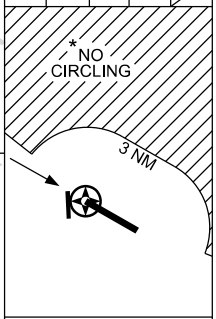

AD ELEV 1789

Bearings are Magnetic
Elevations in FEET AMSL

NM TO NEXT WPT	4.6	4	3	2	1	BASWF	5	4	3	2	1.5	1	RW12
ALT (3° APCH PATH)	5200	5020	4700	4380	4070	3750	3430	3110	2790	2470	2320	2140	

MISSED APPROACH:
TRACK DCT TO BASWH, THEN TRACK 116°. CLIMB TO 5200ft.

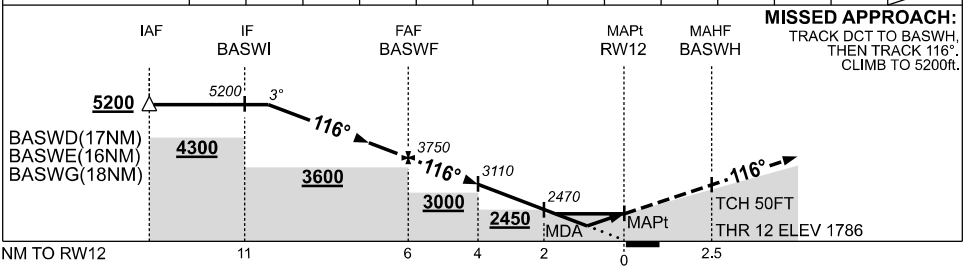

NOTES

CATEGORY	A	B	C	D
LNAV/VNAV	**2140** (354-1.1)			
LNAV	**2320** (531-2.1)			
CIRCLING *	**2570** (781-2.4)		**2990** (1201-4.0)	**2990** (1201-5.0)
ALTERNATE	(1281-4.4)		(1701-6.0)	(1701-7.0)

*1. NO CIRCLING NORTH OF RWY 12 / 30 BEYOND 3NM.

2. CTA CONTAINMENT NOT ASSURED WHEN HOLDING AT OR BLW 6500ft.

Changes: 6NM-4NM MNM ALT, 4NM-2NM MNM ALT.

BASGN01-185

© Airservices Australia

airservices australia