USE QNH

RNP Y RWY 10L

20 MAR 2025

BRISBANE/ARCHERFIELD, QLD (YBAF)

ATIS	AWIS	APP	TWR	SMC	FIA (AH)	CTAF+AFRU (AH)	AFRU+PAL (AH)
120.9	128.4	125.6	118.1 123.6	119.9	BN CEN 125.7	118.1	118.1

RNP APCH

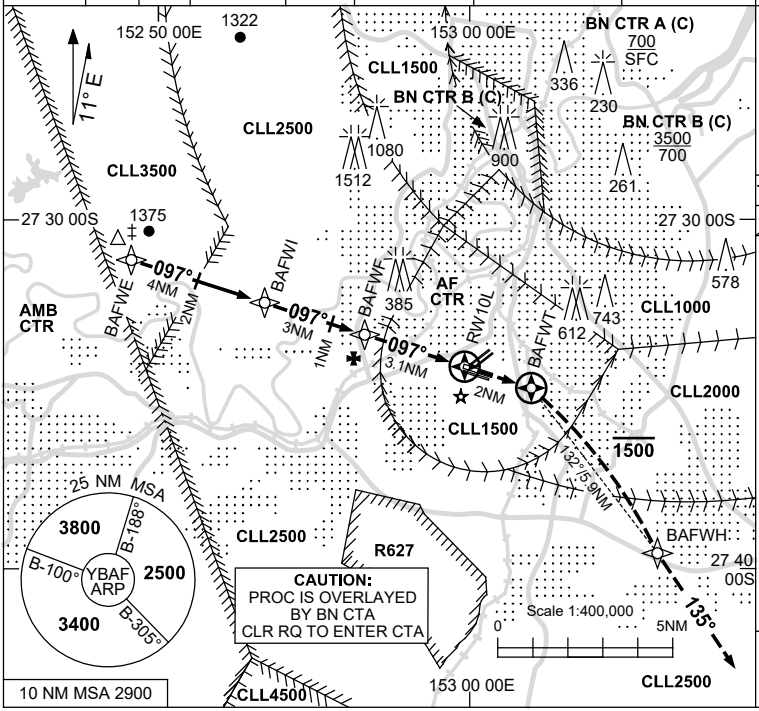

No Holding

TR IN	TURN	TIME	MIN ALT	DME LMT

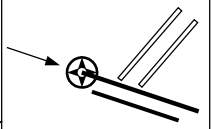

AD ELEV 65

Bearings are Magnetic
Elevations in FEET AMSL

NM TO NEXT WPT	4	3	2	1	BAFWI	2	1	BAFWF	2	RW10L		
ALT (3.1° APCH PATH)	3400	3070	2740	2410	2080	1750	1430	1100	750			

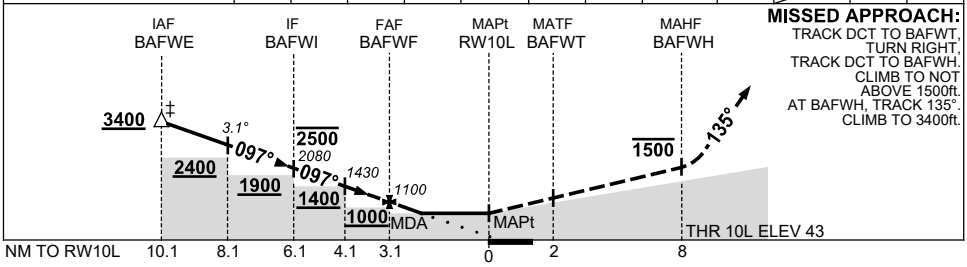

MISSED APPROACH:
TRACK DCT TO BAFWT,
TURN RIGHT,
TRACK DCT TO BAFWH,
CLIMB TO NOT
ABOVE 1500ft.
AT BAFWH, TRACK 135°.
CLIMB TO 3400ft.

NOTES

‡ 1. ATC CLR RQ FOR PROC.

2. PROC NOT FULLY CONTAINED IN CONTROLLED AIRSPACE.

3. MAX IAS:
MISSED APCH TURN : 210KTS.

CATEGORY	A	B	C	D
LNAV	NOT APPLICABLE		**750** (707-4.0)	NOT APPLICABLE
CIRCLING			**1240** (1175-4.0)	
ALTERNATE			(1675-6.0)	

Changes: MSA.

BAFGN03-182

© Airservices Australia

airservices australia