AYERS ROCK/CONNELLAN, NT (YAYE)

AAIS/AWIS (AH)	FIA	CTAF+AFRU	CA/GRS	AFRU+PAL	NAVAID RQ:
126.55	ML CEN 121.85	126.9	126.9	126.9	• DME

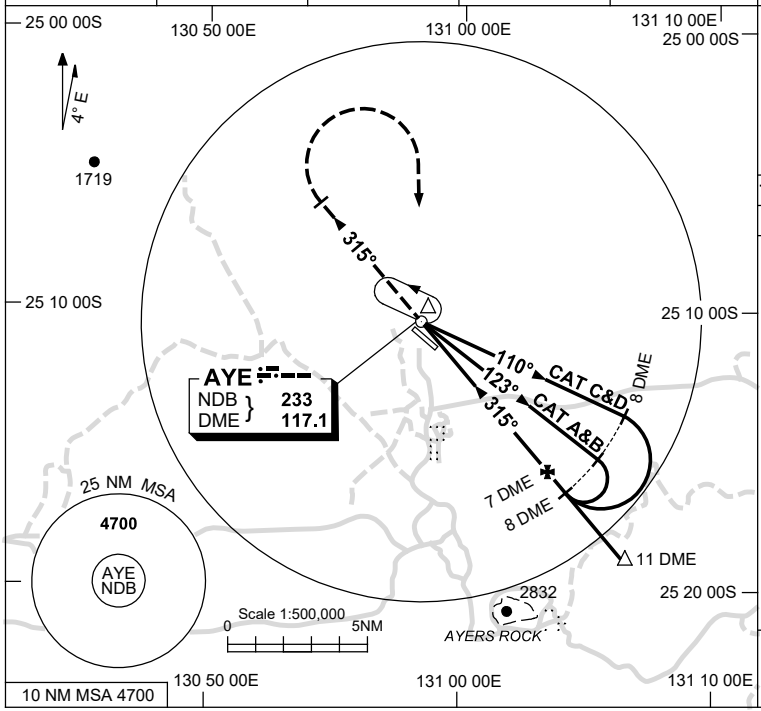

Holding at AYE NDB

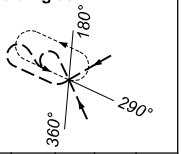

TR IN	TURN	TIME	MIN ALT	DME LMT
110°	Left	1	4700	

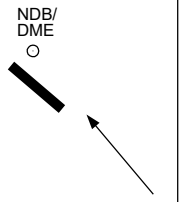

AD ELEV 1626

Bearings are Magnetic
Elevations in FEET AMSL

DIST BY DME	2.9	3	4	5	6	7	8	9	10	10.8			
ALT (3° APCH PATH)	2190	2230	2550	2860	3180	3500	3820	4140	4460	4700			

MISSED APPROACH:
TRACK 315°.
CLIMB TO 4700FT.
PASSING 3300FT
TURN RIGHT,
TRACK TO NDB.

GNSS permitted in lieu of DME
Reference waypoint AYE NDB

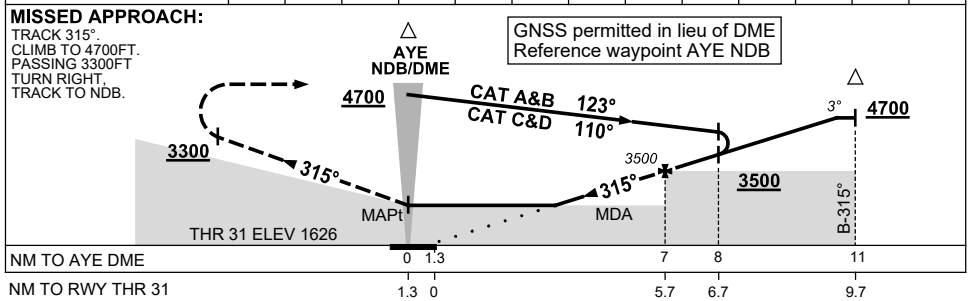

NOTES

1. MAX IAS:
   INITIAL :
   CAT A&B 140KT.
   CAT C&D 210KT.

CATEGORY	A	B	C	D
S-I NDB/DME	**2190** (564-3.2)			
CIRCLING	**2300** (674-2.4)		**2530** (904-4.0)	**2530** (904-5.0)
ALTERNATE	(1174-4.4)		(1404-6.0)	(1404-7.0)

Changes: AFRU+PAL.

AYENB02-168

© Airservices Australia

airservices