USE QNH

RNP RWY 05

04 SEP 2025

ARMIDALE, NSW (YARM)

AWIS	FIA	CTAF+AFRU	AFRU+PAL
134.75	**BN CEN 125.75**	**127.5**	**127.5**

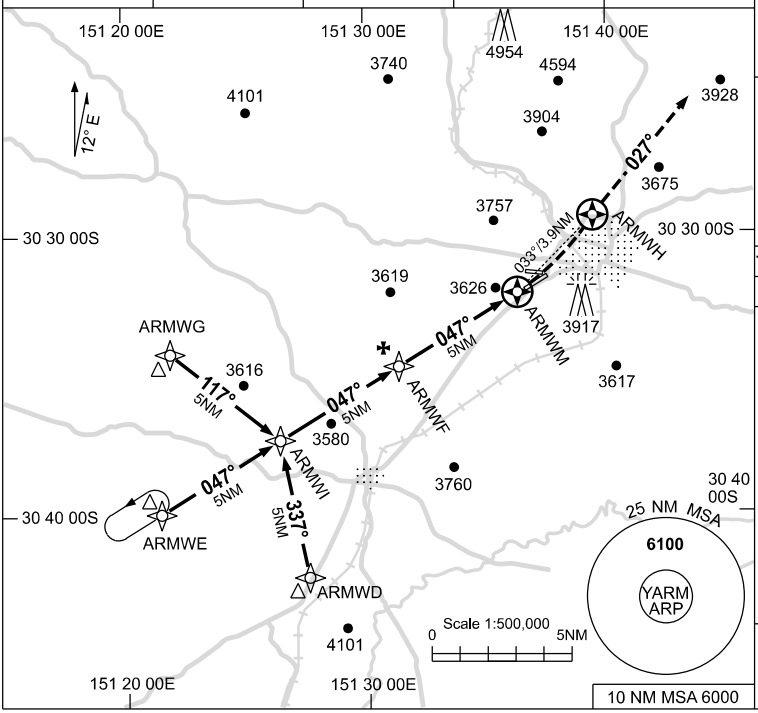

RNP APCH
LNAV/VNAV RQMNTS:
- **YARM QNH RQ**
- **YARM TEMP RQ**
- **PROC TEMP RANGE -7°C TO +54°C**

Holding at ARMWE

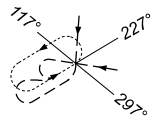

TR IN	TURN	TIME	MIN ALT	DME LMT
047°	Left	1	6100	

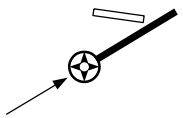

AD ELEV 3556

Bearings are Magnetic
Elevations in FEET AMSL

NM TO NEXT WPT	2.6	2	1	ARMWF	4	3	2	1.6	0.9	ARMWM			
ALT (3° APCH PATH)	6100	5900	5580	5260	4940	4620	4300	4160	3960				

MISSED APPROACH:
TURN LEFT, TRACK DCT TO ARMWH, THEN TRACK 027°. CLIMB TO 6100ft.

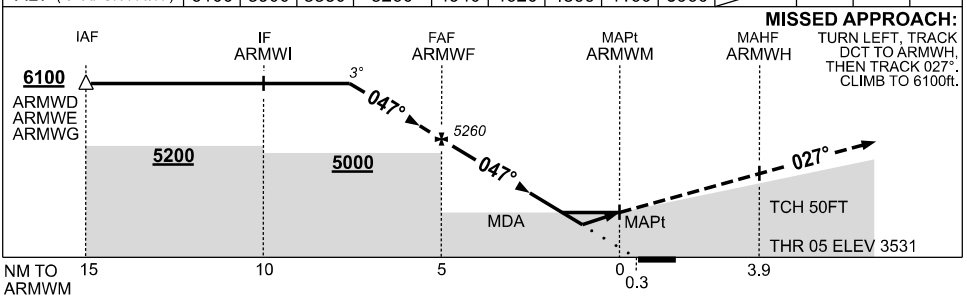

NOTES

1. MAX IAS:
   INITIAL : 210KT.

CATEGORY	A	B	C	D
LNAV/VNAV	**3960** (429-2.4)			NOT APPLICABLE
LNAV	**4160** (629-3.6)			
CIRCLING	**4390** (834-2.4)		**4490** (934-4.0)	
ALTERNATE	(1334-4.4)		(1434-6.0)	

Changes: CIRCLING MINIMA, ALTERNATE MINIMA.

ARMGN02-184

© Airservices Australia

airservices australia