

**AERONAUTICAL
INFORMATION
CIRCULAR (AIC)****H07/26****Effective: 202601300000 UTC**AERONAUTICAL INFORMATION SERVICE,
AIRSERVICES AUSTRALIA, GPO BOX 367,
CANBERRA ACT 2601For **DISTRIBUTION** queries, contact:
Email: aim.editorial@airservicesaustralia.comFor **CONTENT** queries regarding this AIC, contact:
Email: nick.anderson@melair.com.au Phone: 0455 333 889**MELBOURNE AERODROME (YMML)
RUNWAY 09/27 OVERLAY PROJECT****1. INTRODUCTION**

- 1.1 This AIC cancels and replaces H05/26 with a change to section 3.
- 1.2 This AIC provides notification to aircraft and ground operations of the closure of RWY 09/27, and associated closures of RWY 16/34, to facilitate works associated with the RWY 09/27 Overlay Project. This project is essential to extend the serviceable life of RWY 09/27.
- 1.3 Whilst the Overlay Project is underway, works will be undertaken to upgrade the RWY 09/27 Aerodrome Ground Lighting (AGL) to LED.
- 1.4 For detailed information surrounding these works and the associated impact to aircraft operations, refer to *YMML MOWP 2024-5 Runway 09/27 Overlay (Version 4)*, which can be accessed via the Melbourne Airport website: [MOWP | Melbourne Airport](#). The remainder of this AIC is only intended to provide an overview of the project.

2. PROJECT STAGING

- 2.1 Stage 1 is a closure of RWY 09/27 excluding the intersections with RWY 16/34, TWY A and TWY V.
- 2.2 Stage 2 is a closure of RWY 09/27 excluding the intersections with RWY 16/34 and TWY V.
- 2.3 Stage 3 is a closure of RWY 09/27 excluding the intersections with RWY 16/34 and TWY A.

2.4 Stage 4 is a closure of both RWY 09/27 and RWY 16/34. This stage is required to facilitate works within the RWY intersection and will not be activated during periods of scheduled aircraft movements.

2.5 Stage 5 is a closure of TWY V between RWY 09/27 and TWY C.

3. OPERATIONAL IMPACT

3.1 To facilitate the upgrade of AGL to LED, the RWY 09/27 HIRL, HIAL, SFAL, RCL and TDZ AGL will not be available between JAN-JUN 2026. Additionally, Rapid-Exit Taxiway (RET) N lead-off AGL will not be available between JAN-FEB 2026. Other AGL associated with RWY 09/27 will not be available periodically as required during the project. Refer NOTAM.

3.2 Where works are required within the graded runway strip, the associated runway will be closed in accordance with a stage of the MOWP.

3.3 Integration of the new lighting circuits and associated equipment may require other AGL to be temporarily taken off-line. These occurrences will be promulgated via NOTAM.

4. CANCELLATION

4.1 This AIC self-cancels on 30 JUN 2026.

5. DISTRIBUTION

5.1 Airservices Australia website only.

Appendices

1. Stage 1 Overview

2. Stage 2 Overview

3. Stage 3 Overview

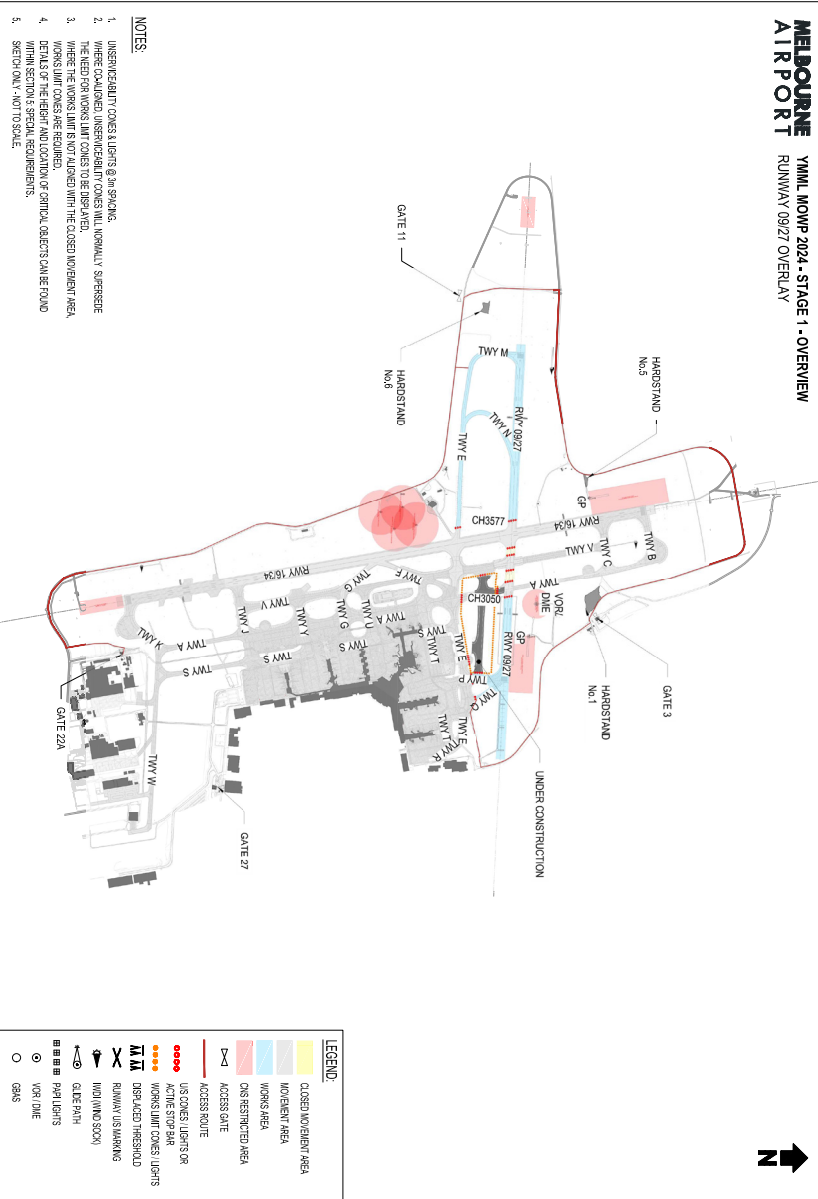
4. Stage 4 Overview

5. Stage 5 Overview

1. Stage 1 Overview

MELBOURNE AIRPORT YAML MOWP 2024 - STAGE 1 - OVERVIEW RUNWAY 09/27 OVERLAY

DISCLAIMER: THIS INFORMATION IS SUPPLIED BY AUSTRALIAN PACIFIC AIRPORTS (MELBOURNE) PTY LTD. (APAM) AND IS REPRODUCED HERE FOR INFORMATION ONLY. THE INFORMATION SHOWN MUST BE VERIFIED FOR ACCURACY AND COMPLETENESS BY NECESSARY INVESTIGATION. SITE INSPECTION AND MEASUREMENT, MELBOURNE AIRPORT OWNS THE COPYRIGHT TO THIS DRAWING AND THE INFORMATION CONTAINED INT. REPRODUCTION OF OR ANY DEALING IN THIS DRAWING OR THE INFORMATION IT CONTAINS IS PROHIBITED.



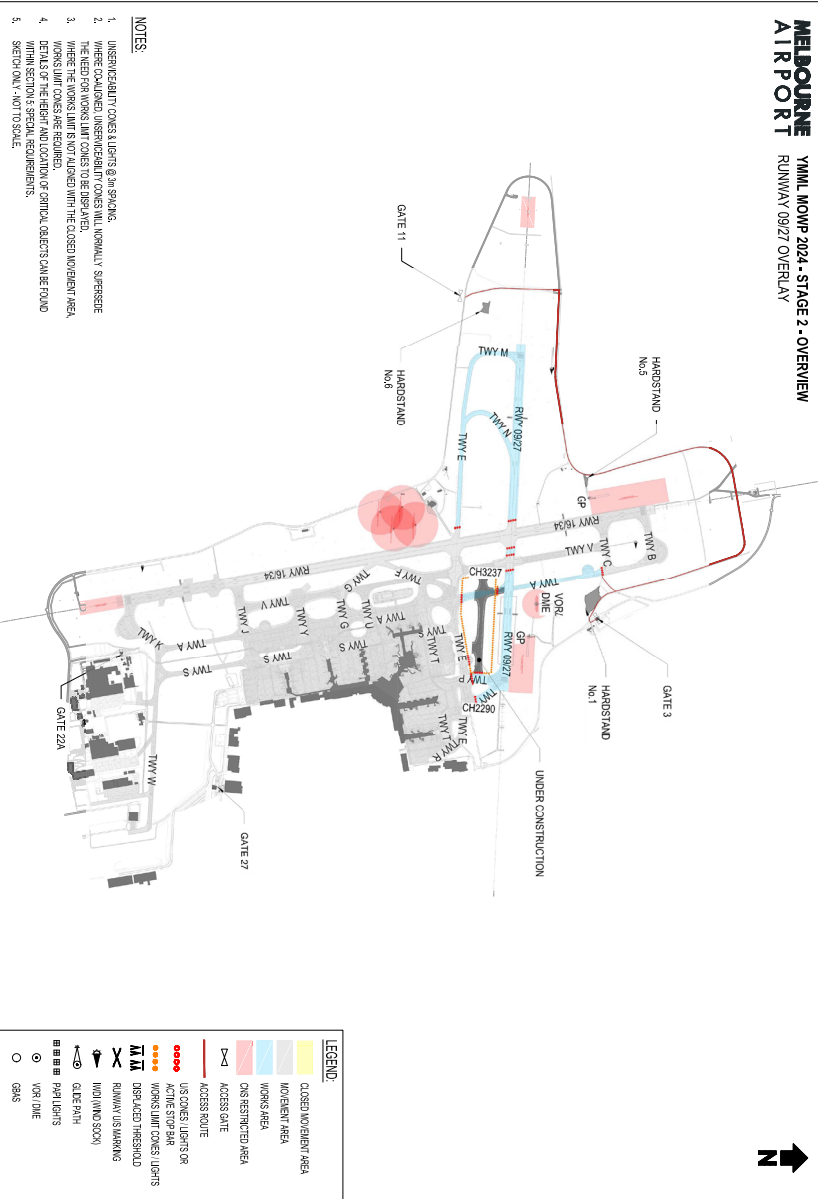
- NOTES:**
1. UNDESIRABLE LIGHTS @ AIRSPACING
 2. WHERE COULD/NOT UNDERSTANDABILITY CONES WILL NORMALLY SUPERSEDE THE NEED FOR WORKS LIMIT CONES TO BE DISPLAYED.
 3. WHERE THE WORKS LIMIT IS NOT DISPLAYED WITH THE CLOSEST MOVEMENT AREA DETAILS OF THE HEIGHT AND CONDITION OF CRITICAL OBJECTS CAN BE FOUND WITHIN SECTION 5 SPECIAL REQUIREMENTS.
 4. WITHIN SECTION 5 SPECIAL REQUIREMENTS.
 5. SHEET ONLY - NOT TO SCALE.

CP1024-GND-AD-00-SK2CC-1001.DWG DATE: 21 October 2024

2. Stage 2 Overview

MELBOURNE AIRPORT YAML MOWP 2024 - STAGE 2 - OVERVIEW RUNWAY 09/27 OVERLAY

DISCLAIMER: THIS INFORMATION IS SUPPLIED BY AUSTRALIAN PACIFIC AIRPORTS (MELBOURNE) PTY LTD. - APAM AND IS REPRODUCED HERE FOR INFORMATION ONLY. THE INFORMATION SHOWN MUST BE VERIFIED FOR ACCURACY AND COMPLETENESS BY NECESSARY INVESTIGATION. SITE INSPECTION AND MEASUREMENT, MELBOURNE AIRPORT OWNS THE COPYRIGHT TO THIS DRAWING AND THE INFORMATION CONTAINED IN IT. REPRODUCTION OF OR ANY DEALING IN THIS DRAWING OR THE INFORMATION IT CONTAINS IS PROHIBITED.

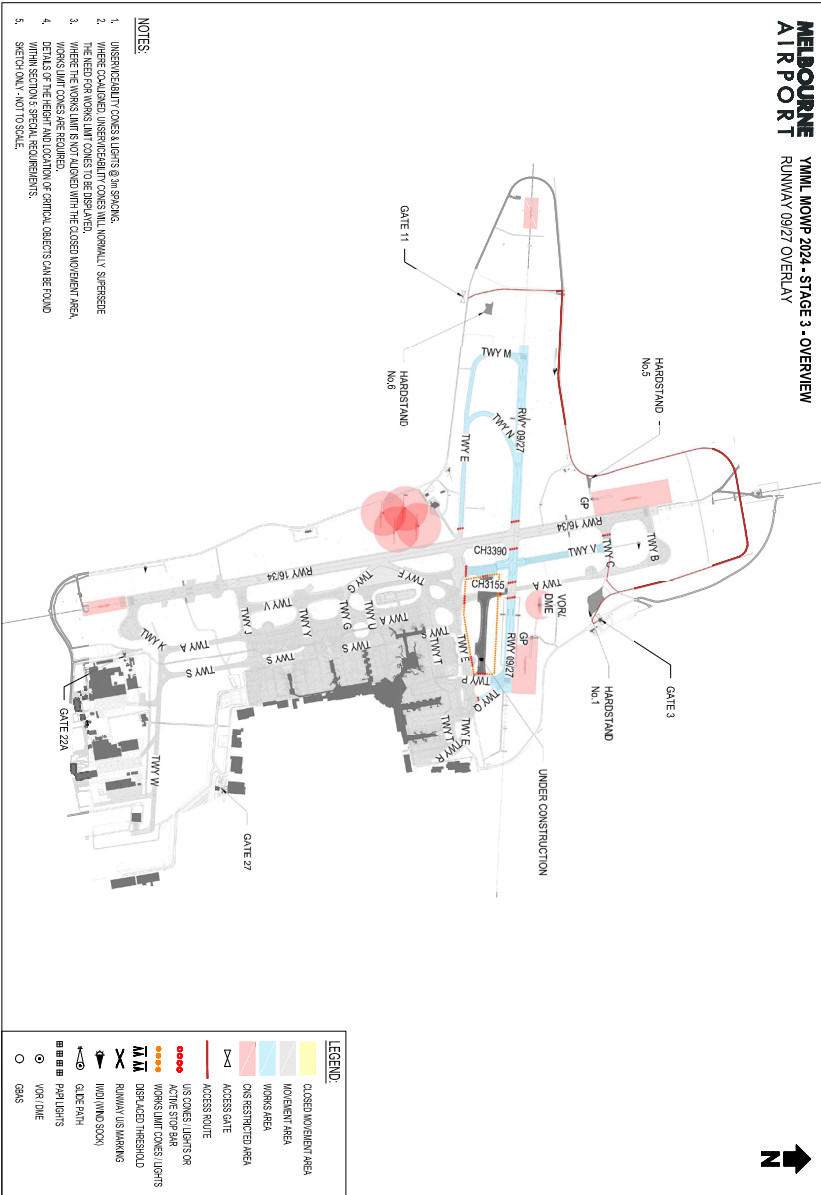


- NOTES:**
1. UNDESIRABLE LIGHT CONES & SPARKS
 2. WHERE COLLISION UNDESIRABILITY CONES WILL, NORMALLY SUPERSEDE THE NEED FOR WORKS LIMIT CONES TO BE DISPLAYED.
 3. WHERE THE WORKS LIMIT IS NOT DISPLAYED WITH THE CLOSEST MOVEMENT AREA DETAILS OF THE HEIGHT AND LOCATION OF CRITICAL OBJECTS CAN BE FOUND WITHIN SECTION 5 SPECIAL REQUIREMENTS.
 4. WITHIN SECTION 5 SPECIAL REQUIREMENTS.
 5. SHELTER ONLY, NOT TO SCALE.

CP11024-GND-AD-100-SK12CC-1004.DWG DATE: 21 October 2024

3. Stage 3 Overview

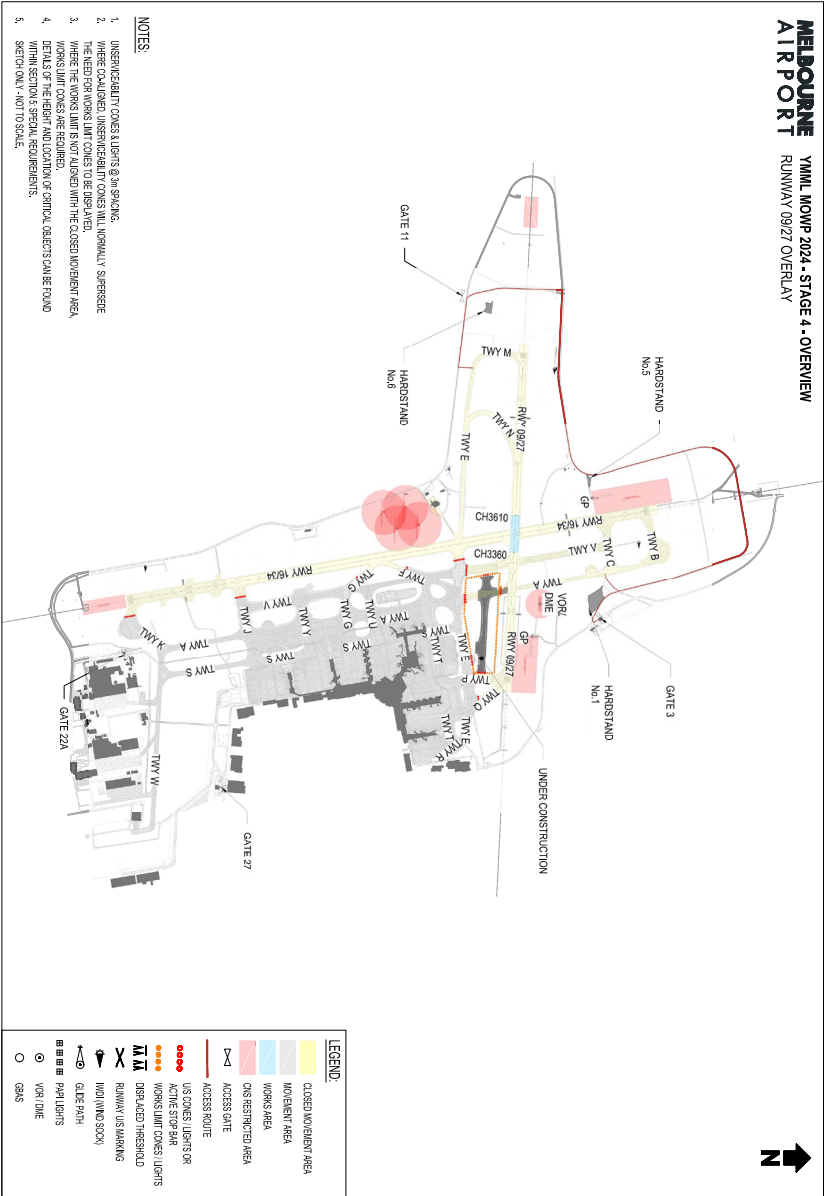
MELBOURNE AIRPORT YAML MOWP 2024 - STAGE 3 - OVERVIEW RUNWAY 09/27 OVERLAY



DISCLAIMER: THIS INFORMATION IS SUPPLIED BY AUSTRALIAN PACIFIC AIRPORTS (MELBOURNE) PTY LTD - APAM AND IS REPRODUCED HERE FOR INFORMATION ONLY. THE INFORMATION SHOWN MUST BE VERIFIED FOR ACCURACY AND COMPLETENESS BY NECESSARY INVESTIGATION. SITE INSPECTION AND MEASUREMENT, MELBOURNE AIRPORT OWNS THE COPYRIGHT TO THIS DRAWING AND THE INFORMATION CONTAINED INT. REPRODUCTION OF OR ANY DEALING IN THIS DRAWING OR THE INFORMATION IT CONTAINS IS PROHIBITED.

4. Stage 4 Overview

MELBOURNE AIRPORT YAML MOWP 2024 - STAGE 4 - OVERVIEW RUNWAY 09/27 OVERLAY



DISCLAIMER: THIS INFORMATION IS SUPPLIED BY AUSTRALIAN PACIFIC AIRPORTS (MELBOURNE) PTY LTD - APAM AND IS REPRODUCED HERE FOR INFORMATION ONLY. THE INFORMATION SHOWN MUST BE VERIFIED FOR ACCURACY AND COMPLETENESS BY NECESSARY INVESTIGATION. SITE INSPECTION AND MEASUREMENT, MELBOURNE AIRPORT OWNS THE COPYRIGHT TO THIS DRAWING AND THE INFORMATION CONTAINED INT. REPRODUCTION OF OR ANY DEALING IN THIS DRAWING OR THE INFORMATION IT CONTAINS IS PROHIBITED.

5. Stage 5 Overview

DISCLAIMER: THIS INFORMATION IS SUPPLIED BY AUSTRALIA AIRPORTS OPERATIONS MELBOURNE PTY LTD. (AAO) AND IS REPRODUCED HERE FOR INFORMATION ONLY. THE INFORMATION SHOWN MUST BE VERIFIED FOR ACCURACY AND COMPLETENESS BY NECESSARY INVESTIGATION, SITE INSPECTION AND MEASUREMENT. MELBOURNE AIRPORT OWNS THE COPYRIGHT TO THIS DRAWING AND THE INFORMATION CONTAINED IN THIS DRAWING. ANY READING IN THIS DRAWING OR THE INFORMATION IT CONTAINS IS PROHIBITED.

MELBOURNE **YVNL NOMP 2024.5 - STAGE 5 - OVERVIEW**
A I R P O R T **RUNWAY 09/27 OVERLAY**
 (VERSION 1)

