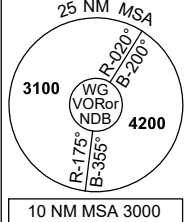


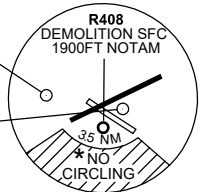
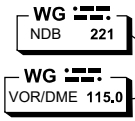
DME or GNSS ARRIVAL PROCEDURES WAGGA WAGGA, NSW (YSWG)

17 JUN 2021

AWIS 115.0 221	FIA ML CEN 119.5	CTAF+AFRU 126.95	AFRU+PAL 126.95		Bearings are Magnetic Elevations in FEET AMSL
-------------------	---------------------	---------------------	--------------------	--	--



DME USING WG DME REFERENCE WAYPOINT WG VOR



* NO CIRCLING IN SECTOR SOUTH OF RWY 05/23 AND RWY 12/30 BEYOND 3.5NM.

10 NM MSA 3000

AD ELEV 724

AY TO WG

MISSED APPROACH:

TRACK 013°. CLIMB TO 4200FT.

CAUTION: WHEN R408 ACTIVE, CAT A, B & C MDA INCREASE TO 1900FT

NM TO WG VOR	25	15	10	5	4	3	2	1.4	1.3										
CIRCLING MINIMA	A,B: 1780-2.4			C: 1810-4.0		D: 2010-5.0													
NM TO WG VOR	7	6	5	4	3	2	1.4	1.3											
ALT (3° APCH PATH)	3600	3280	2960	2640	2320	2010	1810	1780											

COR TO WG

MISSED APPROACH:

TURN LEFT, TRACK 350°. CLIMB TO 4200FT.

CAUTION: WHEN R408 ACTIVE, CAT A, B & C MDA INCREASE TO 1900FT

NM TO WG VOR	25	15	10	5	4	3	2	1.6	1.3											
CIRCLING MINIMA	A,B: 1710-2.4			C: 1810-4.0		D: 2010-5.0														
NM TO WG VOR	6	5	4	3	2.2	2	1.6	1.3												
ALT (3° APCH PATH)	3200	2890	2570	2250	2010	1930	1810	1710												

Changes: FROM SUP H124/20.

SWG DG01-167