USE QNH

16 JUN 2022

RNP RWY 08

STANTHORPE, QLD (YSPE)

FIA	CTAF	PAL+AA
BN CEN 121.2	**126.7**	**120.05**

RNP APCH

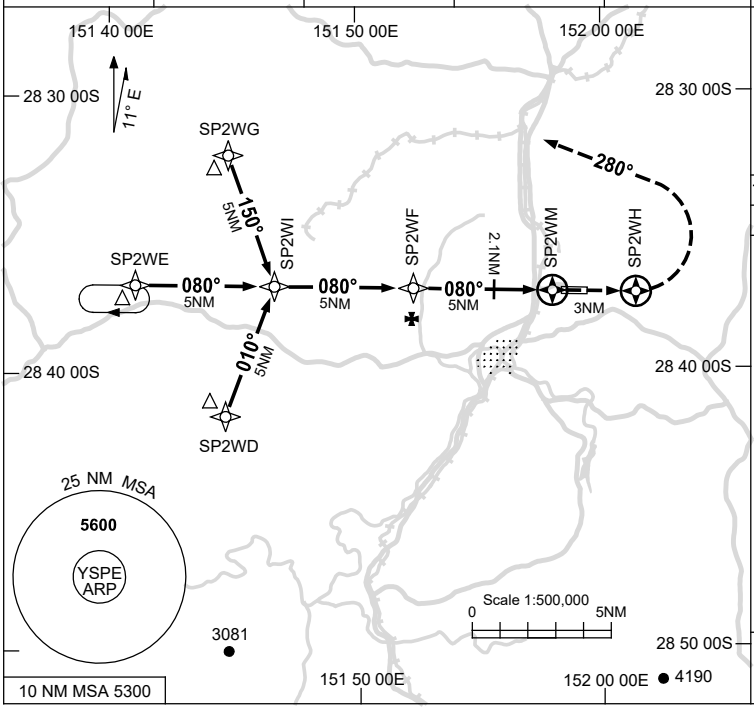

Holding at SP2WE

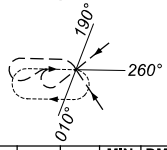

TR IN	TURN	TIME	MIN ALT	DME LMT
080°	Right	1	5600	

AD ELEV 2934

Bearings are Magnetic

Elevations in FEET AMSL

NM TO NEXT WPT	3.1	3	2	1	SP2WF	4	3	2.1	1.9	SP2WM			
ALT (3° APCH PATH)	5600	5560	5240	4920	4600	4280	3960	3670	3620				

MISSED APPROACH:
TRACK DCT TO SP2WH, THEN TURN LEFT, TRACK 280°. CLIMB TO 5600FT.

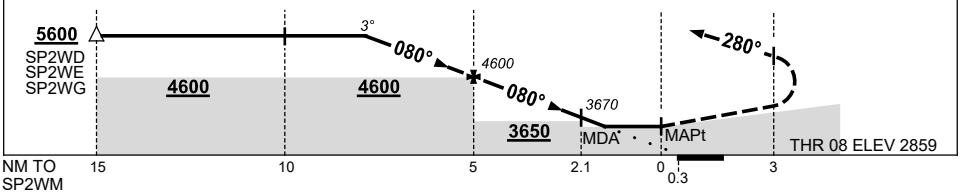

NOTES

1. MAX IAS:
   INITIAL : 210KT.

CATEGORY	A	B	C	D
LNAV	**3620** (761-4.3)			NOT APPLICABLE
CIRCLING	**3800** (866-2.4)		**4030** (1096-4.0)	
ALTERNATE	(1366-4.4)		(1596-6.0)	

Changes: PAL+AA.

SPEGN01-171

© Airservices Australia

airservices